



**JAPAN INTERNATIONAL COOPERATION AGENCY (JICA)  
NATIONAL ECONOMIC DEVELOPMENT AUTHORITY (NEDA)**



**ROADMAP FOR TRANSPORT INFRASTRUCTURE DEVELOPMENT  
FOR METRO MANILA AND ITS SURROUNDING AREAS  
(REGION III & REGION IV-A)**

**FINAL REPORT**

**ROADMAP PROJECTS PROFILE**

**March 2014**

**ALMEC CORPORATION**



# TABLE OF CONTENTS

## **A SHORT-TERM PROGRAM**

1	List of Projects.....	A-1
2	Roadmap for Projects in the Short-Term Program (2013–2016) .....	A-5
3	Indicative Investment Schedule for Projects in the Short-Term Program (2014–2016).....	A-9
4	Profile of Short-Term Projects.....	A-11

## **B MEDIUM AND LONG-TERM PROGRAM**

1	List of Medium and Long-Term Program .....	B-1
2	Profile of Medium and Long-Term Projects .....	B-5





**A**

---

## **SHORT-TERM PROGRAM**



# 1 LIST OF PROJECTS

## (1) Highways, Expressways, and Other Roads

Name of Project			Area	Status	New/ Upgrade	Length (km)	Existing Lanes	Proposed Lanes	Total Cost (PHP mil.)
A. HIGHWAYS	1. C5 Missing Link Southern Section	a. Flyover on C.P. Garcia in Sucat	NCR	Committed	New	-	-	-	251
		b. Coastal Rd/C5 Extn. South Flyover	NCR	Committed	New	-	-	-	210
		c. C5 South Extn. Flyover at SLEX	NCR	Proposed	New	-	-	-	235
	2. Global City to Ortigas Center Link Road		NCR	Proposed	New	1.2		3-3	8,120
	3. Skyway–FTI– C5 Connector		NCR	Committed	New	6.8		2-2	17,880
	4. C3 Missing Link (San Juan to Makati)		NCR	Proposed	New	5.2		3-3	24,000
	5. Rehabilitation of EDSA (C-4)		NCR	Committed	Improve	22.9	-	-	3,744
	6. Arterial Road Bypass Project Phase II, Plaridel Bypass		BCLR	Committed	New	10.0	-	-	3,341
	7. EDSA–Taft Flyover		NCR	Committed	New	1.4	-	2-2	3,033
	8. Metro Manila Interchanges Construction Project Phase IV	a. C2 (Gov. Forbes)/ R-7 (España)	NCR	Committed	New	-	-	-	4,129
		b. C-3 (Araneta Ave.)/E. Rodriguez Sr.	NCR	Committed	New	-			
		c. C-5/ Lanuza St – Julia Vargas Ave.	NCR	Committed	New	-			
		d. EDSA/ North Ave. - West Ave.- Mindanao Ave. and EDSA/ Roosevelt Ave.	NCR	Committed	New	-	-	-	
		e. C-5/Kalayaan Ave.	NCR	Committed	New	-	-	-	
		f. C5: Green Meadows/ Acropolis/ CalleIndustria	NCR	Committed	New	-	-	-	
g. P. Tuazon/ Katipunan		NCR	Committed	New	-	-	-		
Total Cost								64,943	
B. EXPRESSWAYS	1. DaangHari–SLEx Link Project		BRLC	Committed	New	4.0	-	2-2	2,010
	2. NLEX–SLEX Connector Project	a. Link Expressway	NCR	Committed	New	13.5	-	2-2	25,556
		b. Skyway Stage3	NCR	Committed	New	14.8	-	3-3	26,500
		c. Seg. 9 & 10, and connection to R10	NCR	Committed	New	8.0	-	3-3	8,600
	3. NAIA Expressway, phase II		NCR	Committed	New	7.2	-	2-2	15,520
	4. Cavite – Laguna Expressway Project		BRLC	Committed	New	47.0	-	2-2	35,420
	5. CLLEX Phase I		GCR	Committed	New	30.7	-	2-2	14,936
	6. Calamba–Los Baños Expressway		BRLC	Proposed	New	15.5	-	2-2	8,210
	7. C6 extension – Flood Control Dike Expressway		BRLC	Committed	New	39.8	-	2-2	18,590
	8. Segment 8.2 of NLEX to Commonwealth		NCR	Proposed	New	8.0	-	2-2	7,000
	9. Southern Tagalog Arterial Road (STAR) – Batangas–Lipa		GCR	Committed	Upgrade	22.0	1x1	2-2	2,320
Total Cost								164,662	
C. OTHER ROADS	1. Secondary Road Packages for Metro Manila, Bulacan and Cavite	a. Bulacan Road Packages 1 and 2	BRLC	Proposed	New/ Upgrade	65.4	1x1	2-2	23,000
		b. Cavite Secondary Roads	BRLC	Proposed	New/ Upgrade	75.3	1x1	2x2/3x3	
		c. Sucat Road Upgrade	NCR	Proposed	Upgrade	7.7	1x1/4x4	4-4	
		d. Quirino Road (Paranaque)	NCR	Proposed	Upgrade	7.3	2x2	4-4	
		e. Paranaque Road Package	NCR	Proposed	Upgrade	13.0	1x1/2x2	3-3	
	2. Prepared studies for several projects		GCR	Proposed	-	-	-	-	500
	3. Other Central Luzon Road Projects		GCR	Committed	Upgrade	233.3	-	-	16,000
	4. Other Southern Luzon Road Projects		GCR	Committed	Upgrade	206.0	-	-	36,360
Total Cost								75,860	

## (2) Railways

Name of Project	Area	Status	Length (km)	Total Cost (PHP mil.)
1. LRT Line1 Cavite Extension and O&M	NCR/BCLR	Committed	11.7	63,550
2. LRT Line2 East Extension	NCR/BCLR	Committed	4.2	9,759
3. MRT 3 Capacity Expansion	NCR	Committed	-	8,634
4. MRT 7 stage1 (Quezon Ave.–Commonwealth Ave.)	NCR/BCLR	Committed	22.8	62,698
5. Contactless Automatic Fare Collection System (AFCS)	NCR	Committed	-	1,720
6. Line1 and Line2 System Rehabilitation	NCR	Committed	-	6,067
7. Manila–Malolos Commuter Line	NCR/BCLR	Proposed	-	24,800
8. Metro Manila CBD Transit System Project	NCR	Proposed	-	75
9. Mega Manila Subway Study	NCR	Proposed	-	120
10. Common Station for LRT 1, MRT 3 and MRT 7	NCR	Committed		1,400
<b>Total Cost</b>				<b>178,823</b>

## (3) Road-based Public Transport

Name of Project	Status	Total Cost (PHP mil.)
1. Integrated Provincial Bus Terminal System (3 Provincial Bus Terminals)	Committed	5,080
2. Road-based Public Transport Service Modernization Study	Proposed	60
3. BRT System 1 (Quezon Avenue, C5, Ortigas)	Proposed	3,200
<b>Total Cost</b>		<b>8,340</b>

## (4) Traffic Management

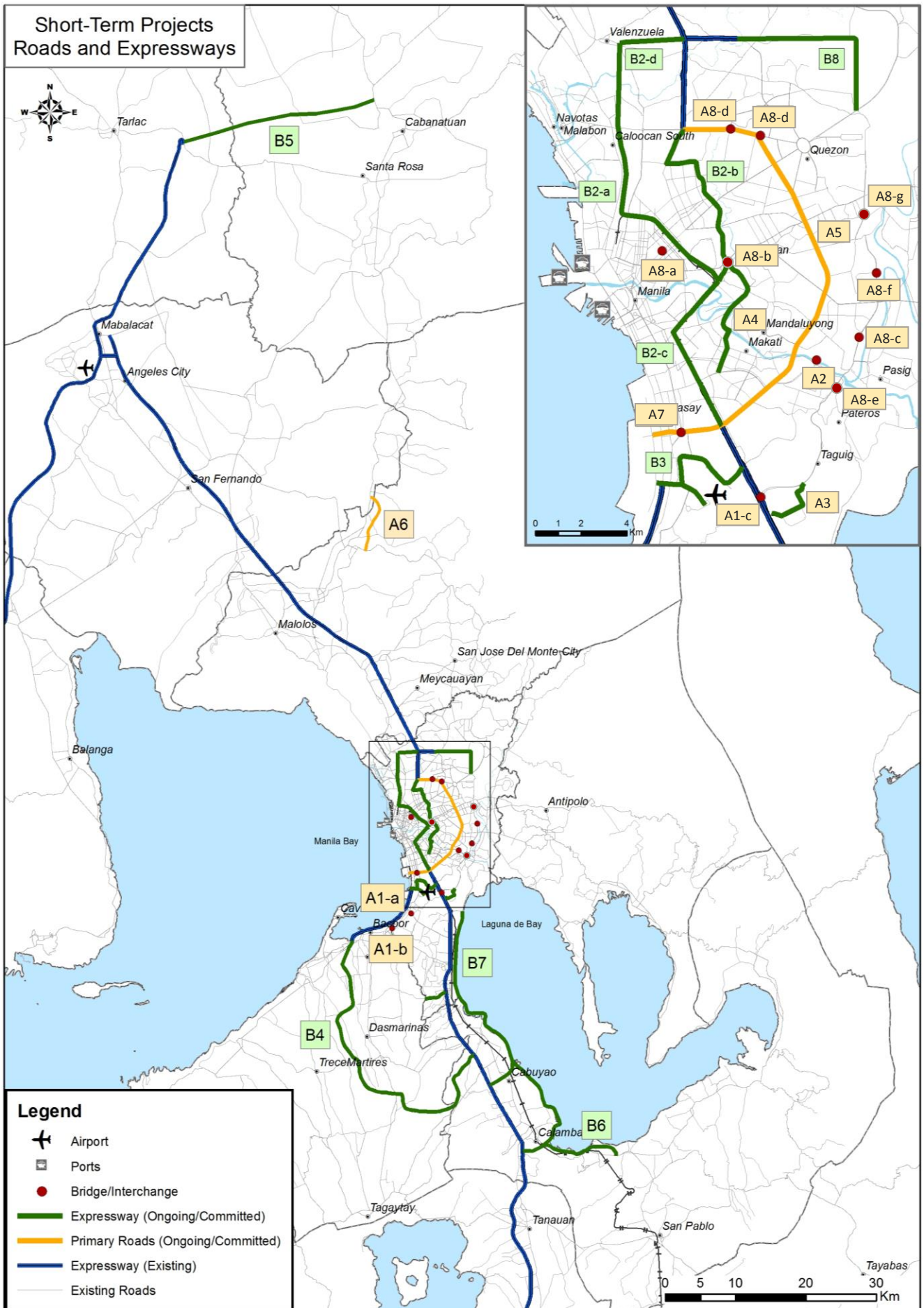
Name of Project	Status	Total Cost (PHP mil.)
1. Modernization of Traffic Signaling System, Communication and Monitoring	Committed	3,309
2. Systematic Road Safety Interventions Study	Proposed	1,000
3. Comprehensive Traffic Management Study	Proposed	50
<b>Total Cost</b>		<b>4,359</b>

## (5) Airports

Name of Project	Status	Total Cost (PHP mil.)
1. NAIA	a. NAIA Improvement – airside package	4,249
	b. NAIA improvement – landside package	
2. Clark International Airport Construction of a Budget/ LCC Terminal	Committed	7,070
3. Feasibility Study of a New NAIA	Proposed	50
<b>Total Cost</b>		<b>11,368</b>

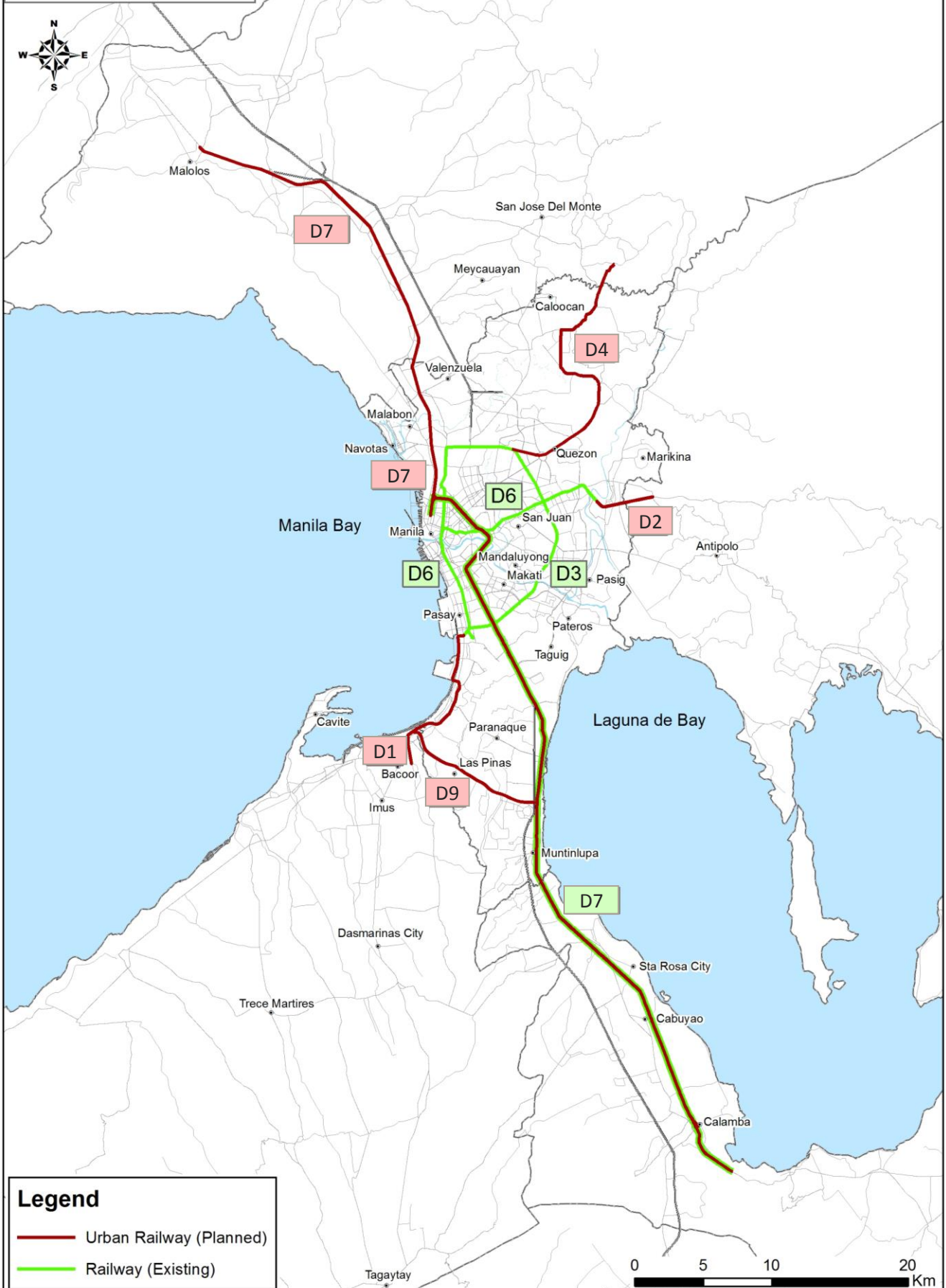
## (6) Ports

Name of Project	Status	Total Cost (PHP mil.)
1. Projects for North Harbor	Committed	6,000
2. Projects for South Harbor	Committed	1,000
3. MICT	Committed	4,000
4. F/S of NH Redevelopment	Proposed	75
5. Other Ports	Proposed	1,010
<b>Total Cost</b>		<b>12,085</b>



Source: JICA Study Team

# Short-Term Projects Railways



Source: JICA Study Team

## 2 ROADMAP FOR PROJECTS IN THE SHORT-TERM PROGRAM (2013–2016)

Name of Project			2013	2014		2015		2016		Beyond 2016	Implementing Agency	Remarks
			Q4	SA-1	SA-2	SA-1	SA-2	SA-1	SA-2			
A. HIGHWAYS	1. Missing Links of C5	a. Flyover on C.P. Garcia in Sucat	DPWH Approval	FS / EIS & NEDA / DD	Construct	Construct					DPWH	Concessionaire to seek DPWH approval
		b. Coastal Road/C5 Extension South Flyover	DPWH Approval	FS/EIS & NEDA / DD	Construct	Construct					DPWH	
		c. C5 South Extension Flyover at SLEX	DPWH Approval	FS/EIS & NEDA /DD	Construct	Construct					DPWH	
	2. Global City to Ortigas Center Link Road		EIS/ROW	ROW	Construct	Construct	Construct	Complete			DPWH	
	3. Skyway–FTI–C5 Connector		Update Docs	EIS /ROW	Construct	Construct	Construct	Construct	Complete		DPWH	PPP
	4. C3 Missing Link (San Juan to Makati)		F/S	EIS / NEDA	ROW/ Construct	Construct	Construct	Construct	Complete		DPWH	
	5. Rehabilitation of EDSA (C-4)		Selective Reblocking	Selective Reblocking	Selective Reblocking						DPWH	
	6. Arterial Road Bypass Project Phase II, Plaridel Bypass		Business Case Study	DD / ROW	Construct	Construct	Complete				DPWH	PPP
	7. EDSA–Taft Flyover		EIS	Construct	Construct	Construct	Construct	Complete			DPWH	
	8. Metro Manila 7 Inter-changes/ Flyovers	a. C2 (Gov. Forbes)/ R-7 (España)	NEDA Approval	DD / EIS	Construct	Construct	Complete				DPWH	
		b. C-3 (Araneta Ave.)/E. Rodriguez Sr.	NEDA Approval	DD / EIS	Construct	Construct	Complete				DPWH	
		c. C-5/ Lanuza St – Julia Vargas Ave.	NEDA Approval	DD / EIS	Construct	Construct	Complete				DPWH	
		d. EDSA/ North Ave - West Ave-Min-danao Ave. & EDSA/ Roosevelt Ave.	NEDA Approval	DD / EIS	Construct	Construct	Complete				DPWH	
		e. C-5/Kalayaan Ave.	NEDA Approval	DD / EIS	Construct	Construct	Complete				DPWH	
		f. C5: Green Meadows/ Acropolis/ Calle Industria	NEDA Approval	DD / EIS	Construct	Construct	Complete				DPWH	
		g. P. Tuazon/ Katipunan	NEDA Approval	DD / EIS	Construct	Construct	Complete				DPWH	
B. EXPRESSWAYS	1. DaangHari–SLEX Link Tollroad (Segment 1 & II)		Ongoing Segment 1	Revision D/D Segment II	Complete						DPWH	PPP
	2. NLEX–SLEX Connectors	a. Link Expressway (Metro Pacific)	Tender	DD / EIS	ROW	Construct	Construct	Construct	Complete		DPWH	PPP
		b. Skyway 3 section (Citra)	DD	EIS / ROW	Construct	Construct	Construct	Complete			TRB	PPP
		c. Segments 9 & 10, and connection to R10 (MPDTC)	DD/ EIS/ ROW	Construct	Construct	Construct	Construct				DPWH	PPP



Name of Project		2013	2014		2015		2016		Beyond 2016	Implementing Agency	Remarks
		Q4	SA-1	SA-2	SA-1	SA-2	SA-1	SA-2			
	3. NAIA Expressway, phase 2	DD/ROW	Construct	Construct	Construct	Construct	Construct	Complete		DPWH	PPP
	4. CALA Expressway, stages 1 and 2	PQ	Tender	ROW / DD	ROW / DD / Construct	ROW / DD / Construct	ROW / DD / Construct	Construct	till 2017	DPWH	PPP Bidding Ongoing
	5. CLLEX Phase I (La Paz, Tarlac–Cabanatuan): PPP	Procure Advisor	Base Case Study	NEDA	DD / ROW	Construct	Construct	Construct	till 2017	DPWH	PPP
	CLLEX Phase I (La Paz, Tarlac–Cabanatuan): ODA	DD/EIS/ROW	DD/EIS/ROW	Construct	Construct	Complete				DPWH	ODA
	6. Calamba–Los Baños Expressway	Project Structure Preparation	DD	EIS / ROW	Construct	Construct	Construct	Complete		DPWH	PPP
	7. C6 Extension– Lakeshore Dike Expressway	Business Case Study	DD	EIS	ROW	Construct	Construct	Construct	till 2017	DPWH	PPP
	8. Segment 8.2 of NLEX to Commonwealth	Tender	DD	EIS	ROW	Construct	Construct	Complete		DPWH	PPP
	9. Southern Tagalog Arterial Road (STAR)–(Batangas–Lipa)	Construct	Construct	Construct	Construct					DPWH	PPP
C. OTHER ROADS	1. Bulacan Road Packages 1 and 2	Procure Consultants	F/S / NEDA / DD / EIS	ROW / Construct	Construct	Construct	Construct	Complete		DPWH	
	2. Cavite Secondary Roads	Procure Consultants	F/S / NEDA / DD / EIS	ROW / Construct	Construct	Construct	Construct	Complete		DPWH	
	3. Sucat Road Upgrade	Procure Consultants	F/S / NEDA / DD	EIS / ROW	Construct	Construct	Construct	Complete		DPWH	
	4. Quirino Road (Paranaque)	Procure Consultants	F/S / NEDA / DD / EIS	ROW / Construct	Construct	Construct	Construct	Complete		DPWH	
	5. Paranaque Road Package	Procure Consultants	F/S / NEDA / DD / EIS	ROW / Construct	Construct	Construct	Construct	Complete		DPWH	
	6. Amang Rodriguez–President Quezon	Procure Consultants/ Advisors	F/S / NEDA / DD	EIS / ROW	Construct	Construct	Construct	Complete		DPWH	
	7. Technical Assistance for the Development of Secondary Roads	Procure Consultants	F/S or Business Case Study	F/S or Business Case	F/S or Business Case	F/S or Business Case				DPWH	
	8. Other Central Luzon Road Projects	Procure Consultants	F/S / NEDA / DD / EIS	ROW / Construct	Construct	Construct	Construct	Complete		DPWH	
	9. Other Southern Luzon Road Projects	Procure Consultants	F/S / NEDA / DD / EIS	ROW / Construct	Construct	Construct	Construct	Complete		DPWH	

Notes: SA 1= Semi-annual from January to June; SA 2= Semi-annual from July to December; Q4 = 4<sup>th</sup> quarter of the year ; DD=detailed design; F/S= feasibility study; IEE=initial environmental examination; EIA=environmental impact assessment; PPP = public-private partnership;



	Name of Project		2013	2014		2015		2016		Beyond 2016	Implementing Agency	Remarks
			Q4	SA-1	SA-2	SA-1	SA-2	SA-1	SA-2			
D. RAILWAYS	1. LRT 1–Cavite Extension (Niog) and Operation & Maintenance		PQ / Tender	Tender	DD /EIS/ ROW	DD / ROW /Construct	Construct	Construct	Construct	till 2017	DOTC	PPP Rebidding Ongoing
	2. LRT 2–East Extension		Tender	DD / EIS / ROW	ROW	Construct	Construct	Complete			DOTC	PPP for O&M
	3. MRT 3 Capacity Expansion		Tender	Build Prep.	Build	Deploy	Deploy	Complete			DOTC	
	4. MRT 7 stage1 (Quezon Ave. –Commonwealth Ave.)		Tender	DD / EIS / ROW	ROW	Construct	Construct	Construct	Construct	till 2018	DOTC	
	5. AFCS Common Ticketing System		Tender	System Development	Install	Complete					DOTC	PPP
	6. System Rehabilitations for LRT Line 1 & Line 2		DD	Construct	Complete						DOTC	
	7. Mega Manila Commuter Line (Malolos – Calamba)		F/S	NEDA Approval	DD/EIS	TBD					NLRC/PNR	
	8. Metro Manila CBD Transit System Project		Study	Study	NEDA Approval	TBD					DOTC	
	9. Mega Manila Subway Study			Preparatory Study	F/S	F/S	TBD				DOTC	
	10. Common Station for LRT 1, MRT 3 and MRT 7 (LRT Line 1 North Extension Project – Common Station)		NEDA Approval	Tender	DD/EIS	Construct	Construct				DOTC	
E. ROAD-BASED PT	1. Integrated Provincial Bus Terminal System (3 Provincial Bus Terminals or Integrated Transport System Project)		NEDA Approval	DD	Construct	Complete					DOTC	
	2. Road-based Public Transport Service Modernization Study			Study	Study	Study	TBD				DOTC	
	3. BRT System 1(Quezon Avenue, C5, Ortigas)		Study	Study	Tender	Construct	Complete				DOTC	PPP candidate
F. TRAFFIC MANAGEMENT	1. Modernization of Traffic Signaling System (Installation of Intelligent Transport System Module A: Traffic Signal System Upgrading and Module B: Communication and Monitoring)		NEDA approved	DD	Install	Install	Install	Complete			MMDA	
	2. Systematic Road Safety Interventions			Study	NEDA Approval	DD	Construct	Construct	Complete		MMDA	
	3. Comprehensive Traffic Management Study			Study	Study						MMDA	
G. AIRPORT S	1. NAIA	a. NAIA Improvement – airside package	DD	Implement	Implement	Complete					MIAA	
		b. NAIA improvement – landside package		Construct	Construct	Complete					MIAA	

	Name of Project		2013	2014		2015		2016		Beyond 2016	Implementing Agency	Remarks
			Q4	SA-1	SA-2	SA-1	SA-2	SA-1	SA-2			
	2. Clark	a. Clark improvement – airside package		Implement	Implement	Implement	Implement	Implement	Complete		CIAC	
		b. Clark improvement – landside package (Clark International Airport Construction of a Budget/ Low Cost Carrier (LCC) Terminal)		DD/EIS	Construct	Construct	Construct	Construct	Complete		CIAC	
	3. Feasibility Study of a New NAIA			Study	Study	TBD					DOTC	
H. PORTS	1. Projects for North Harbor		Construct	Construct	Construct	Construct	Construct	Complete			PPA	
	2. Projects for South Harbor		Construct	Complete	TBD						PPA	Freeze beginning 2014
	3. MICT				TBD						PPA	Freeze beginning 2014
	4. F/S of NH Redevelopment			Study	Study	TBD					PPA	
	5. Other Ports			Construct	Construct	Construct	Construct	Construct	Complete		PPA	

Note: SA 1= Semi-annual from January to June; SA 2= Semi-annual from July to December.

Source: JICA Study Team

### 3 INDICATIVE INVESTMENT SCHEDULE FOR PROJECTS IN THE SHORT-TERM PROGRAM (2014–2016)




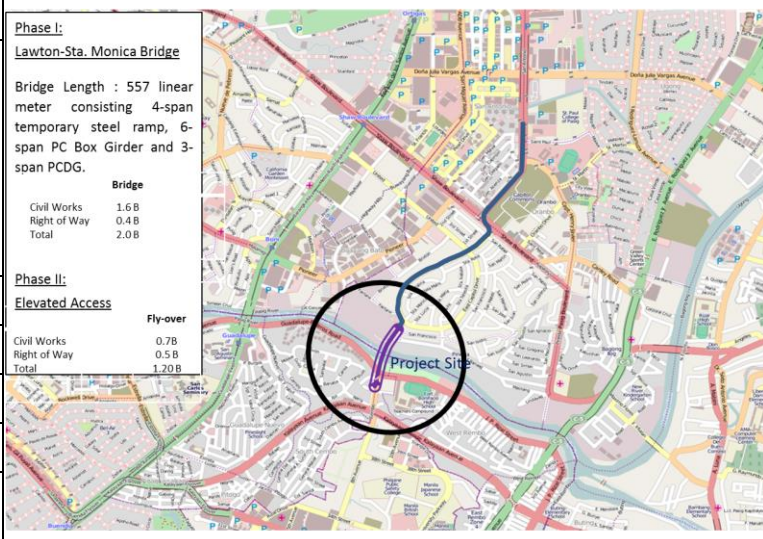


Name of Project			Total (PHP mil.)	2014	2015	2016	Beyond	Implementing Agency
A. ROADS	1. Missing Links of C5	a. Flyover on C.P. Garcia in Sucat	251	251				DPWH
		b. Coastal Rd/C5 Ext. South Flyover	210	210				DPWH
		c. C5 South Extn. Flyover at SLEX	235	235				DPWH
	2. Global City–Ortigas Link Road		8,120	2,030	4,060	2,030		DPWH
	3. Skyway/FTI/C5 Link		17,880	5,960	5,960	5,960		DPWH
	4. C3 Missing Links (S Juan to Makati (Sta. Ana oval)		24,000	4,800	9,600	9,600		DPWH
	5. EDSA Rehabilitation		3,744	3,744				DPWH
	6. Plaridel Bypass, packages 3 & 4		3,341	2,227	1,114			DPWH
	7. C4 (EDSA)–Taft Ave. to Roxas Blvd. Flyover		3,033	455	1,820	758		DPWH
	8. Metro Manila Interchanges / Flyovers	a. C2 ( Gov. Forbes)/ R7 (España)	4,129	620	2,477	1,032		DPWH
		b. C3 (Araneta Ave.) / E. Rodriguez Sr.						
		c. C4 (EDSA) West Ave./North Ave./ Mindanao Ave and EDSA/Roosevelt Ave.						
		d. C5 Lanuza St - Julia Vargas Ave						
		e. C5 Kalayaan Ave.						
		f. C5: Green Meadows/Acropolis/ Calle Industria						
		g. P. Tuazon / Katipunan						
B. EXPRESSWAYS	1. DaangHari–SLEX Link Tollroad		2,010	2,010				DPWH
	2. NLEX–SLEX Connectors	a. Link Expressway (Metro Pacific)	25,556		12,778	12,778		DPWH
		b. Skyway 3 section (Citra) incl. common section	26,500	6,600	13,250	6,650		TRB
		c. Segments 9 & 10, and connection to R10 (MPDTC)	8,600	4,300	4,300			DPWH
	3. NAIA Expressway, phase 2		15,520	6,208	6,208	3,104		DPWH
	4. CALA Expressway, stages 1 and 2		35,420	2,846	5,692	5,692	21,190	DPWH
	5. CLLEX Phase I (La Paz, Tarlac–Cabanatuan)		14,936	4,491	6,416	1,925	2,104	DPWH
	6. Calamba–Los Baños Expressway		8,210		4,105	4,105		DPWH
	7. C6 Extension–Flood Control Dike Expressway		18,590		7,436	3,718	7,436	DPWH
C. OTHER ROADS	8. Segment 8.2 of NLEX to Commonwealth		7,000		3,500	3,500		DPWH
	9. Southern Tagalog Arterial Road (STAR) Batangas-Lipa		2,320	1,740	580			DPWH
	1. Bulacan Road Package 1 and 2 *		3,898	1,283	1,283	1,283		DPWH
	2. Cavite Secondary Roads *		5,981	1,994	1,994	1,994		DPWH
	3. Sucat Road Upgrade *		2,117	706	706	706		DPWH
	4. Quirino Road (Paranaque) *		2,972	991	991	991		DPWH
	5. Paranaque Road Package *		4,776	1,592	1,592	1,592		DPWH
	6. Amang Rodriguez–President Quezon *		3,305	1,102	1,102	1,102		DPWH
	7. Technical Assistance for the Development of Secondary Roads		500	250	250			DPWH
D. RAILWAYS	8. Other Central Luzon Road Projects		16,000	3,330	7,330	5,340		DPWH
	9. Other Southern Luzon Road Projects		36,360	10,100	14,130	12,130		DPWH
	1. LRT 1–Cavite Extension (Niog)		63,550	10,000	10,000	10,000	33,550	DOTC
	2. LRT 2–East Extension		9,759		4,879	4,879		DOTC
	3. MRT 3 Capacity Expansion		8,633.64	2,153	4,317	2,158		DOTC
	4. MRT 7 stage1 (Quezon Avenue–Commonwealth Avenue)		62,698		15,675	15,675	31,348	DOTC
	5. AFCS Common Ticketing System		1,722	688	688	344		DOTC
	6. System Rehabilitation for LRT 1 & 2		6,067	6,067				DOTC
	7. Manila–Malolos Commuter Line (Initial phase of Malolos – Calamba Commuter Rail)		24,800	6,200	6,200	6,200	6,200	NLRC/PNR

Name of Project		Total (PHP mil.)	2014	2015	2016	Beyond	Implementing Agency
	8. Metro Manila CBD Transit System Project	75	75				DOTC
	9. Mega Manila Subway Study	120	120				DOTC
F. ROAD BASED PT	1. Integrated Provincial Bus Terminal System (3 Provincial Bus Terminals or Integrated Transport System Project)	5,080	5,080				DOTC
	2. Road-based Public Transport Service Modernization Study	60	40	20			DOTC
	3. BRT System 1 (Quezon Ave., C5, Ortigas)	3,200	1,167	2,033			DOTC
F. TRAFFIC MGT.	1. Modernization of Traffic Signaling System, Communication and Monitoring (Installation of Intelligent Transport System Module A: Traffic Signal System Upgrading and Module B: Communications and Monitoring)	3,309	1,500	1,500	309		MMDA
	2. Systematic Road Safety Interventions Study	1,000		500	500		MMDA
	3. Comprehensive Traffic Management Study	50	50				MMDA
G. AIRPORTS	1. NAIA	4,249	2,832	1,416			MIAA
	a. NAIA Improvement – airside package						MIAA
	b. NAIA improvement – landside package						
	2. Clark International Airport Construction of a Budget / LCC Terminal	7,070	2,357	2,357	2,357		CIAC
	3. Feasibility Study of a New NAIA	50	50				DOTC
H. PORTS	1. Projects for North Harbor	6,000	2,000	2,000	2,000		PPA
	2. Projects for South Harbor	1,000	400	400	200		PPA
	3. MICT	4,000		800	1,600	1,600	PPA
	4. F/S of NH Redevelopment	75	75				PPA
	5. Other Ports	1,010	337	337	337		PPA




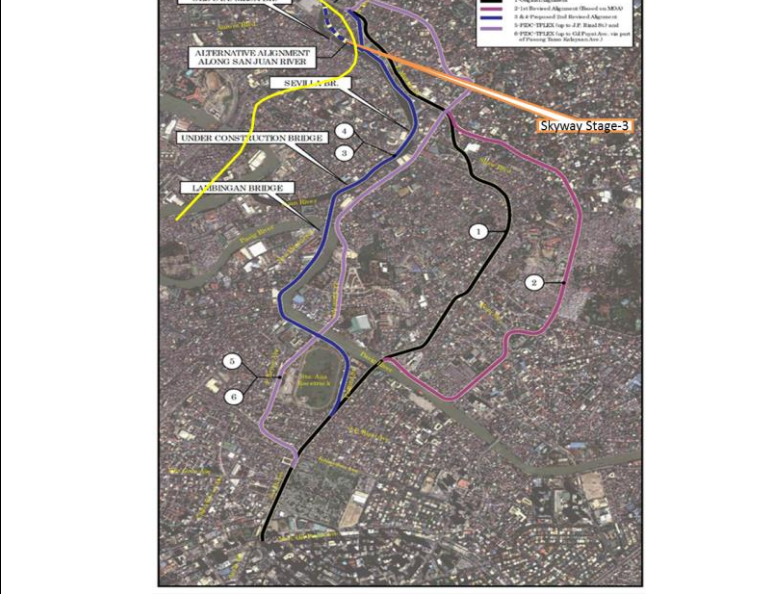


\* Cost reflected is the first tranche for the proposed road packages to start in the short term. Total cost would be PHP 69,100 B.

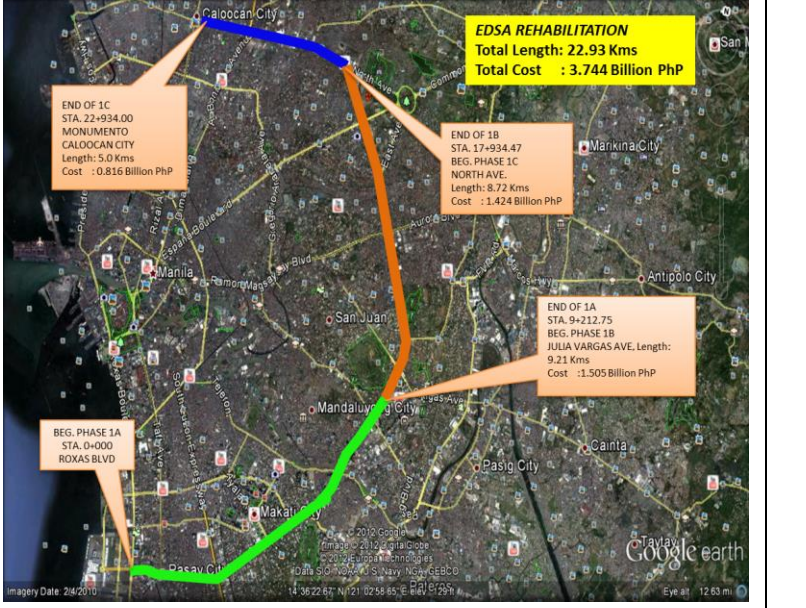





Source: JICA Study Team

## 4 PROFILE OF SHORT-TERM PROJECTS







Code <sup>1</sup>	Project Profile															
A1-a/b/c (T-UR-15, T-UT-16)	<table border="1"> <tr> <td data-bbox="231 264 702 297"><b>Category:</b> Urban Roads</td><td data-bbox="702 264 1481 297"></td></tr> <tr> <td data-bbox="231 297 702 353"><b>Project Title:</b> C5 Missing Link Southern Section (Flyover on CP Garcia in Sucat, Coastal Rd/C5 Ext. South Flyover, C5 South Extn. Flyover at SLEX)</td><td data-bbox="702 297 1481 353"></td></tr> <tr> <td data-bbox="231 353 702 387"><b>Location:</b> Metro Manila</td><td data-bbox="702 353 1481 387"></td></tr> <tr> <td data-bbox="231 387 702 689"><b>Description:</b>  Construction of 6-lanes roadway with a total length 5.97 kilometer. It is composed of 4.41 kilometer embankment and a structure length of 1.57 kilometer.</td><td data-bbox="702 387 1481 689" rowspan="5">  </td></tr> <tr> <td data-bbox="231 689 702 734"><b>Project Cost (PM):</b> 696.00</td></tr> <tr> <td data-bbox="231 734 702 779"><b>Funding:</b> TBD</td></tr> <tr> <td data-bbox="231 779 702 824"><b>Implementing Agency:</b> DPWH</td></tr> <tr> <td data-bbox="231 824 702 869"><b>Status - Schedule:</b> 2014 - 2015</td></tr> <tr> <td data-bbox="231 869 702 1126"> <b>Project Readiness:</b>  <input checked="" type="checkbox"/> Business Case Study (Year) 2013  <input type="checkbox"/> Feasibility Study (Year) _____  <input type="checkbox"/> Detailed Design (Year) _____  <input type="checkbox"/> Concept and Basic Design (Year) _____  <input type="checkbox"/> NEDA Board Approval (Year) _____  <input type="checkbox"/> ECC (Year) _____  <input type="checkbox"/> RROW  <input type="checkbox"/> Others (Pls. Specify): _____ </td><td data-bbox="702 1126 1481 1171" rowspan="2"> <b>Remarks:</b>  <ul style="list-style-type: none"> <li>● Cavite Infrastructure Corporation (the new owner of Cavite) has discussed with DPWH the proposed completion of C5 – SLEX – R1 Connector which is part of their concession agreement. The proposal includes the provision of interchange at C5 – SLEX and considering the utilization of the RROW of C5 access road (constructed by DPWH) by adopting an elevated facility with at grade section due to CAAP navigational clearance requirements, then it will terminate at R1 between Pacific Ave. and Toll Plaza.</li> <li>● The DPWH constructed C5 access which traverses Sucat Road inwards to Quirino Ave. will be completed only up to R1 (without connection to the toll facility) and will construct a service road (parallel to R1) up to Kabisan so as the C5 access will be functional.</li> <li>● This proposal is yet to be further discussed with DPWH Secretary for approval.</li> </ul> </td></tr> <tr> <td data-bbox="231 1126 702 1171"><b>Information Source:</b> DPWH</td></tr> </table>	<b>Category:</b> Urban Roads		<b>Project Title:</b> C5 Missing Link Southern Section (Flyover on CP Garcia in Sucat, Coastal Rd/C5 Ext. South Flyover, C5 South Extn. Flyover at SLEX)		<b>Location:</b> Metro Manila		<b>Description:</b>  Construction of 6-lanes roadway with a total length 5.97 kilometer. It is composed of 4.41 kilometer embankment and a structure length of 1.57 kilometer.		<b>Project Cost (PM):</b> 696.00	<b>Funding:</b> TBD	<b>Implementing Agency:</b> DPWH	<b>Status - Schedule:</b> 2014 - 2015	<b>Project Readiness:</b> <input checked="" type="checkbox"/> Business Case Study (Year) 2013 <input type="checkbox"/> Feasibility Study (Year) _____ <input type="checkbox"/> Detailed Design (Year) _____ <input type="checkbox"/> Concept and Basic Design (Year) _____ <input type="checkbox"/> NEDA Board Approval (Year) _____ <input type="checkbox"/> ECC (Year) _____ <input type="checkbox"/> RROW <input type="checkbox"/> Others (Pls. Specify): _____	<b>Remarks:</b> <ul style="list-style-type: none"> <li>● Cavite Infrastructure Corporation (the new owner of Cavite) has discussed with DPWH the proposed completion of C5 – SLEX – R1 Connector which is part of their concession agreement. The proposal includes the provision of interchange at C5 – SLEX and considering the utilization of the RROW of C5 access road (constructed by DPWH) by adopting an elevated facility with at grade section due to CAAP navigational clearance requirements, then it will terminate at R1 between Pacific Ave. and Toll Plaza.</li> <li>● The DPWH constructed C5 access which traverses Sucat Road inwards to Quirino Ave. will be completed only up to R1 (without connection to the toll facility) and will construct a service road (parallel to R1) up to Kabisan so as the C5 access will be functional.</li> <li>● This proposal is yet to be further discussed with DPWH Secretary for approval.</li> </ul>	<b>Information Source:</b> DPWH
<b>Category:</b> Urban Roads																
<b>Project Title:</b> C5 Missing Link Southern Section (Flyover on CP Garcia in Sucat, Coastal Rd/C5 Ext. South Flyover, C5 South Extn. Flyover at SLEX)																
<b>Location:</b> Metro Manila																
<b>Description:</b>  Construction of 6-lanes roadway with a total length 5.97 kilometer. It is composed of 4.41 kilometer embankment and a structure length of 1.57 kilometer.																
<b>Project Cost (PM):</b> 696.00																
<b>Funding:</b> TBD																
<b>Implementing Agency:</b> DPWH																
<b>Status - Schedule:</b> 2014 - 2015																
<b>Project Readiness:</b> <input checked="" type="checkbox"/> Business Case Study (Year) 2013 <input type="checkbox"/> Feasibility Study (Year) _____ <input type="checkbox"/> Detailed Design (Year) _____ <input type="checkbox"/> Concept and Basic Design (Year) _____ <input type="checkbox"/> NEDA Board Approval (Year) _____ <input type="checkbox"/> ECC (Year) _____ <input type="checkbox"/> RROW <input type="checkbox"/> Others (Pls. Specify): _____	<b>Remarks:</b> <ul style="list-style-type: none"> <li>● Cavite Infrastructure Corporation (the new owner of Cavite) has discussed with DPWH the proposed completion of C5 – SLEX – R1 Connector which is part of their concession agreement. The proposal includes the provision of interchange at C5 – SLEX and considering the utilization of the RROW of C5 access road (constructed by DPWH) by adopting an elevated facility with at grade section due to CAAP navigational clearance requirements, then it will terminate at R1 between Pacific Ave. and Toll Plaza.</li> <li>● The DPWH constructed C5 access which traverses Sucat Road inwards to Quirino Ave. will be completed only up to R1 (without connection to the toll facility) and will construct a service road (parallel to R1) up to Kabisan so as the C5 access will be functional.</li> <li>● This proposal is yet to be further discussed with DPWH Secretary for approval.</li> </ul>															
<b>Information Source:</b> DPWH																
A2 (T-BI-5)	<table border="1"> <tr> <td data-bbox="231 1205 702 1238"><b>Category:</b> Bridges / Interchange</td><td data-bbox="702 1205 1481 1238"></td></tr> <tr> <td data-bbox="231 1238 702 1272"><b>Project Title:</b> Global City to Ortigas Center Link Road</td><td data-bbox="702 1238 1481 1272"></td></tr> <tr> <td data-bbox="231 1272 702 1305"><b>Location:</b> Makati City and Pasig City</td><td data-bbox="702 1272 1481 1305"></td></tr> <tr> <td data-bbox="231 1305 702 1574"><b>Description:</b>  The new link road will provide new access connection between Global City and Ortigas Center which is situated in between C5 Bagong Ilog and C4 (EDSA) Guadalupe.  It consists of Two (2) Phases;  Phase I: Lawton - Sta. Monica Bridge Phase II: Elevated Access</td><td data-bbox="702 1305 1481 1574" rowspan="5">  </td></tr> <tr> <td data-bbox="231 1574 702 1619"><b>Project Cost (PM):</b> 8,120.00</td></tr> <tr> <td data-bbox="231 1619 702 1664"><b>Funding:</b> GOP - Local Fund</td></tr> <tr> <td data-bbox="231 1664 702 1709"><b>Implementing Agency:</b> DPWH</td></tr> <tr> <td data-bbox="231 1709 702 1753"><b>Status - Schedule:</b> 2013 - 2016</td></tr> <tr> <td data-bbox="231 1753 702 2022"> <b>Project Readiness:</b>  <input type="checkbox"/> Business Case Study (Year) _____  <input checked="" type="checkbox"/> Feasibility Study (Year) _____  <input checked="" type="checkbox"/> Detailed Design (Year) _____  <input type="checkbox"/> Concept and Basic Design (Year) _____  <input type="checkbox"/> NEDA Board Approval (Year) _____  <input type="checkbox"/> ECC (Year) _____  <input type="checkbox"/> RROW  <input type="checkbox"/> Others (Pls. Specify): _____ </td><td data-bbox="702 2022 1481 2067" rowspan="2"> <b>Remarks:</b> </td></tr> <tr> <td data-bbox="231 2022 702 2067"><b>Information Source:</b> Revalidated PIP (Nov 2013), DPWH</td></tr> </table>	<b>Category:</b> Bridges / Interchange		<b>Project Title:</b> Global City to Ortigas Center Link Road		<b>Location:</b> Makati City and Pasig City		<b>Description:</b>  The new link road will provide new access connection between Global City and Ortigas Center which is situated in between C5 Bagong Ilog and C4 (EDSA) Guadalupe.  It consists of Two (2) Phases;  Phase I: Lawton - Sta. Monica Bridge Phase II: Elevated Access		<b>Project Cost (PM):</b> 8,120.00	<b>Funding:</b> GOP - Local Fund	<b>Implementing Agency:</b> DPWH	<b>Status - Schedule:</b> 2013 - 2016	<b>Project Readiness:</b> <input type="checkbox"/> Business Case Study (Year) _____ <input checked="" type="checkbox"/> Feasibility Study (Year) _____ <input checked="" type="checkbox"/> Detailed Design (Year) _____ <input type="checkbox"/> Concept and Basic Design (Year) _____ <input type="checkbox"/> NEDA Board Approval (Year) _____ <input type="checkbox"/> ECC (Year) _____ <input type="checkbox"/> RROW <input type="checkbox"/> Others (Pls. Specify): _____	<b>Remarks:</b>	<b>Information Source:</b> Revalidated PIP (Nov 2013), DPWH
<b>Category:</b> Bridges / Interchange																
<b>Project Title:</b> Global City to Ortigas Center Link Road																
<b>Location:</b> Makati City and Pasig City																
<b>Description:</b>  The new link road will provide new access connection between Global City and Ortigas Center which is situated in between C5 Bagong Ilog and C4 (EDSA) Guadalupe.  It consists of Two (2) Phases;  Phase I: Lawton - Sta. Monica Bridge Phase II: Elevated Access																
<b>Project Cost (PM):</b> 8,120.00																
<b>Funding:</b> GOP - Local Fund																
<b>Implementing Agency:</b> DPWH																
<b>Status - Schedule:</b> 2013 - 2016																
<b>Project Readiness:</b> <input type="checkbox"/> Business Case Study (Year) _____ <input checked="" type="checkbox"/> Feasibility Study (Year) _____ <input checked="" type="checkbox"/> Detailed Design (Year) _____ <input type="checkbox"/> Concept and Basic Design (Year) _____ <input type="checkbox"/> NEDA Board Approval (Year) _____ <input type="checkbox"/> ECC (Year) _____ <input type="checkbox"/> RROW <input type="checkbox"/> Others (Pls. Specify): _____	<b>Remarks:</b>															
<b>Information Source:</b> Revalidated PIP (Nov 2013), DPWH																



Code <sup>1</sup>	Project Profile																				
<b>A3</b> <b>(T-EX-6)</b>	<table border="1"> <tr> <td data-bbox="204 185 678 219"><b>Category:</b> Urban Roads</td><td data-bbox="678 185 1460 219"></td></tr> <tr> <td colspan="2" data-bbox="204 230 678 264"><b>Project Title:</b> Skyway - FTI - C5 Connector</td></tr> <tr> <td data-bbox="204 275 678 309"><b>Location:</b> Taguig City</td><td data-bbox="678 275 1460 309"></td></tr> <tr> <td data-bbox="204 320 678 611"> <b>Description:</b>             Construction of 6.80 kilometer (including ramps) elevated expressway from Skyway to FTI, Bicutan onwards to C5 and functions also as the main access to the proposed Integrated Transport System.             This covers two (2) phases;             Phase I: Skyway - FTI, Bicutan            Phase II: FTI, Bicutan - C5         </td><td data-bbox="678 320 1460 790">  </td></tr> <tr> <td data-bbox="204 622 678 656"><b>Project Cost (PM):</b> 17,880.00</td><td data-bbox="678 622 1460 656"></td></tr> <tr> <td data-bbox="204 667 678 701"><b>Funding:</b> PPP</td><td data-bbox="678 667 1460 701"></td></tr> <tr> <td data-bbox="204 712 678 745"><b>Implementing Agency:</b> DPWH</td><td data-bbox="678 712 1460 745"></td></tr> <tr> <td data-bbox="204 757 678 790"><b>Status - Schedule:</b> 2013 - 2015</td><td data-bbox="678 757 1460 790"></td></tr> <tr> <td data-bbox="204 801 678 1048"> <b>Project Readiness:</b>  <input type="checkbox"/> Business Case Study (Year) _____  <input checked="" type="checkbox"/> Feasibility Study (Year) <u>2006</u>  <input checked="" type="checkbox"/> Detailed Design (Year) <u>2010</u>  <input type="checkbox"/> Concept and Basic Design (Year) _____  <input type="checkbox"/> NEDA Board Approval (Year) _____  <input type="checkbox"/> ECC (Year) _____  <input type="checkbox"/> RROW  <input type="checkbox"/> Others (Pls. Specify): _____         </td><td data-bbox="678 801 1460 1048"> <b>Remarks:</b>  <ul style="list-style-type: none"> <li>● The original proposal covers a full interchange at Skyway and an elevated highway passing through DBP Avenue onwards to C5.</li> <li>● The FTI property has been acquired by Ayala Land including the RROW along DBP Avenue which will be re-acquired by DPWH for the Skyway-FTI-C5 Connector. The carved out area is for ITS.</li> <li>● An investment proposal by CITRA (through TRB) for the connector to form part of C6. With initial discussion to construct Phase I in consideration of the timeline set for the operationalization of ITS. This would include also the re-configuration of the interchange design to directly link the ITS as well as the re-alignment to pass through Veterans Road rather than DBP Road.</li> </ul> </td></tr> <tr> <td data-bbox="204 1059 678 1093"><b>Information Source:</b> Revalidated PIP (Nov 2013), DPWH</td><td data-bbox="678 1059 1460 1093"></td></tr> </table>	<b>Category:</b> Urban Roads		<b>Project Title:</b> Skyway - FTI - C5 Connector		<b>Location:</b> Taguig City		<b>Description:</b>  Construction of 6.80 kilometer (including ramps) elevated expressway from Skyway to FTI, Bicutan onwards to C5 and functions also as the main access to the proposed Integrated Transport System.  This covers two (2) phases;  Phase I: Skyway - FTI, Bicutan Phase II: FTI, Bicutan - C5		<b>Project Cost (PM):</b> 17,880.00		<b>Funding:</b> PPP		<b>Implementing Agency:</b> DPWH		<b>Status - Schedule:</b> 2013 - 2015		<b>Project Readiness:</b> <input type="checkbox"/> Business Case Study (Year) _____ <input checked="" type="checkbox"/> Feasibility Study (Year) <u>2006</u> <input checked="" type="checkbox"/> Detailed Design (Year) <u>2010</u> <input type="checkbox"/> Concept and Basic Design (Year) _____ <input type="checkbox"/> NEDA Board Approval (Year) _____ <input type="checkbox"/> ECC (Year) _____ <input type="checkbox"/> RROW <input type="checkbox"/> Others (Pls. Specify): _____	<b>Remarks:</b> <ul style="list-style-type: none"> <li>● The original proposal covers a full interchange at Skyway and an elevated highway passing through DBP Avenue onwards to C5.</li> <li>● The FTI property has been acquired by Ayala Land including the RROW along DBP Avenue which will be re-acquired by DPWH for the Skyway-FTI-C5 Connector. The carved out area is for ITS.</li> <li>● An investment proposal by CITRA (through TRB) for the connector to form part of C6. With initial discussion to construct Phase I in consideration of the timeline set for the operationalization of ITS. This would include also the re-configuration of the interchange design to directly link the ITS as well as the re-alignment to pass through Veterans Road rather than DBP Road.</li> </ul>	<b>Information Source:</b> Revalidated PIP (Nov 2013), DPWH	
<b>Category:</b> Urban Roads																					
<b>Project Title:</b> Skyway - FTI - C5 Connector																					
<b>Location:</b> Taguig City																					
<b>Description:</b>  Construction of 6.80 kilometer (including ramps) elevated expressway from Skyway to FTI, Bicutan onwards to C5 and functions also as the main access to the proposed Integrated Transport System.  This covers two (2) phases;  Phase I: Skyway - FTI, Bicutan Phase II: FTI, Bicutan - C5																					
<b>Project Cost (PM):</b> 17,880.00																					
<b>Funding:</b> PPP																					
<b>Implementing Agency:</b> DPWH																					
<b>Status - Schedule:</b> 2013 - 2015																					
<b>Project Readiness:</b> <input type="checkbox"/> Business Case Study (Year) _____ <input checked="" type="checkbox"/> Feasibility Study (Year) <u>2006</u> <input checked="" type="checkbox"/> Detailed Design (Year) <u>2010</u> <input type="checkbox"/> Concept and Basic Design (Year) _____ <input type="checkbox"/> NEDA Board Approval (Year) _____ <input type="checkbox"/> ECC (Year) _____ <input type="checkbox"/> RROW <input type="checkbox"/> Others (Pls. Specify): _____	<b>Remarks:</b> <ul style="list-style-type: none"> <li>● The original proposal covers a full interchange at Skyway and an elevated highway passing through DBP Avenue onwards to C5.</li> <li>● The FTI property has been acquired by Ayala Land including the RROW along DBP Avenue which will be re-acquired by DPWH for the Skyway-FTI-C5 Connector. The carved out area is for ITS.</li> <li>● An investment proposal by CITRA (through TRB) for the connector to form part of C6. With initial discussion to construct Phase I in consideration of the timeline set for the operationalization of ITS. This would include also the re-configuration of the interchange design to directly link the ITS as well as the re-alignment to pass through Veterans Road rather than DBP Road.</li> </ul>																				
<b>Information Source:</b> Revalidated PIP (Nov 2013), DPWH																					
<b>A4</b>	<table border="1"> <tr> <td data-bbox="204 1135 678 1169"><b>Category:</b> Urban Roads</td><td data-bbox="678 1135 1460 1169"></td></tr> <tr> <td colspan="2" data-bbox="204 1180 678 1214"><b>Project Title:</b> C3 Missing Link (San Juan to Makati)</td></tr> <tr> <td data-bbox="204 1225 678 1258"><b>Location:</b> Metro Manila</td><td data-bbox="678 1225 1460 1258"></td></tr> <tr> <td data-bbox="204 1270 678 1561"> <b>Description:</b>             Construction of 6-lane road with a total length of 5.22 kilometer (considering the Alignment Alternative 4) from N. Domingo to Ayala/Buendia traversing Pasig and San Juan Rivers along the riverbanks. It involves construction of 1.19 kilometer 4-lane elevated double deck. 0.63 kilometer 6-lane at grade, 2.98 kilometer 6-lane elevated single deck and 0.42 kilometer 6-lane over water, second level.         </td><td data-bbox="678 1270 1460 1874">  </td></tr> <tr> <td data-bbox="204 1572 678 1606"><b>Project Cost (PM):</b> 24,000.00</td><td data-bbox="678 1572 1460 1606"></td></tr> <tr> <td data-bbox="204 1617 678 1650"><b>Funding:</b> ODA</td><td data-bbox="678 1617 1460 1650"></td></tr> <tr> <td data-bbox="204 1662 678 1695"><b>Implementing Agency:</b> DPWH</td><td data-bbox="678 1662 1460 1695"></td></tr> <tr> <td data-bbox="204 1706 678 1740"><b>Status - Schedule:</b> 2014 - 2016</td><td data-bbox="678 1706 1460 1740"></td></tr> <tr> <td data-bbox="204 1751 678 1998"> <b>Project Readiness:</b>  <input type="checkbox"/> Business Case Study (Year) _____  <input checked="" type="checkbox"/> Feasibility Study (Year) <u>2012-2013</u>  <input type="checkbox"/> Detailed Design (Year) _____  <input type="checkbox"/> Concept and Basic Design (Year) _____  <input type="checkbox"/> NEDA Board Approval (Year) _____  <input type="checkbox"/> ECC (Year) _____  <input type="checkbox"/> RROW  <input type="checkbox"/> Others (Pls. Specify): _____         </td><td data-bbox="678 1863 1460 1998"> <b>Remarks:</b>  <ul style="list-style-type: none"> <li>● Currently the subject of an on-going JICA- assisted preparatory survey study and is expected to be completed (the study) by December 2013. Delays were encountered on engineering surveys and public consultations relative to resettlement action plan due to political implications (election).</li> <li>● The C3 Missing Link runs parallel to the committed Skyway Stage 3 and NLEX-SLEX Connector and will be assessed in terms of traffic impact.</li> <li>● The implementation as a non-toll road facility is still for further discussion.</li> </ul> </td></tr> <tr> <td data-bbox="204 2009 678 2042"><b>Information Source:</b> Revalidated PIP (Nov 2013), DPWH</td><td data-bbox="678 2009 1460 2042"></td></tr> </table>	<b>Category:</b> Urban Roads		<b>Project Title:</b> C3 Missing Link (San Juan to Makati)		<b>Location:</b> Metro Manila		<b>Description:</b>  Construction of 6-lane road with a total length of 5.22 kilometer (considering the Alignment Alternative 4) from N. Domingo to Ayala/Buendia traversing Pasig and San Juan Rivers along the riverbanks. It involves construction of 1.19 kilometer 4-lane elevated double deck. 0.63 kilometer 6-lane at grade, 2.98 kilometer 6-lane elevated single deck and 0.42 kilometer 6-lane over water, second level.		<b>Project Cost (PM):</b> 24,000.00		<b>Funding:</b> ODA		<b>Implementing Agency:</b> DPWH		<b>Status - Schedule:</b> 2014 - 2016		<b>Project Readiness:</b> <input type="checkbox"/> Business Case Study (Year) _____ <input checked="" type="checkbox"/> Feasibility Study (Year) <u>2012-2013</u> <input type="checkbox"/> Detailed Design (Year) _____ <input type="checkbox"/> Concept and Basic Design (Year) _____ <input type="checkbox"/> NEDA Board Approval (Year) _____ <input type="checkbox"/> ECC (Year) _____ <input type="checkbox"/> RROW <input type="checkbox"/> Others (Pls. Specify): _____	<b>Remarks:</b> <ul style="list-style-type: none"> <li>● Currently the subject of an on-going JICA- assisted preparatory survey study and is expected to be completed (the study) by December 2013. Delays were encountered on engineering surveys and public consultations relative to resettlement action plan due to political implications (election).</li> <li>● The C3 Missing Link runs parallel to the committed Skyway Stage 3 and NLEX-SLEX Connector and will be assessed in terms of traffic impact.</li> <li>● The implementation as a non-toll road facility is still for further discussion.</li> </ul>	<b>Information Source:</b> Revalidated PIP (Nov 2013), DPWH	
<b>Category:</b> Urban Roads																					
<b>Project Title:</b> C3 Missing Link (San Juan to Makati)																					
<b>Location:</b> Metro Manila																					
<b>Description:</b>  Construction of 6-lane road with a total length of 5.22 kilometer (considering the Alignment Alternative 4) from N. Domingo to Ayala/Buendia traversing Pasig and San Juan Rivers along the riverbanks. It involves construction of 1.19 kilometer 4-lane elevated double deck. 0.63 kilometer 6-lane at grade, 2.98 kilometer 6-lane elevated single deck and 0.42 kilometer 6-lane over water, second level.																					
<b>Project Cost (PM):</b> 24,000.00																					
<b>Funding:</b> ODA																					
<b>Implementing Agency:</b> DPWH																					
<b>Status - Schedule:</b> 2014 - 2016																					
<b>Project Readiness:</b> <input type="checkbox"/> Business Case Study (Year) _____ <input checked="" type="checkbox"/> Feasibility Study (Year) <u>2012-2013</u> <input type="checkbox"/> Detailed Design (Year) _____ <input type="checkbox"/> Concept and Basic Design (Year) _____ <input type="checkbox"/> NEDA Board Approval (Year) _____ <input type="checkbox"/> ECC (Year) _____ <input type="checkbox"/> RROW <input type="checkbox"/> Others (Pls. Specify): _____	<b>Remarks:</b> <ul style="list-style-type: none"> <li>● Currently the subject of an on-going JICA- assisted preparatory survey study and is expected to be completed (the study) by December 2013. Delays were encountered on engineering surveys and public consultations relative to resettlement action plan due to political implications (election).</li> <li>● The C3 Missing Link runs parallel to the committed Skyway Stage 3 and NLEX-SLEX Connector and will be assessed in terms of traffic impact.</li> <li>● The implementation as a non-toll road facility is still for further discussion.</li> </ul>																				
<b>Information Source:</b> Revalidated PIP (Nov 2013), DPWH																					


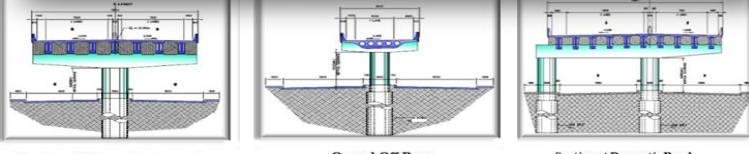




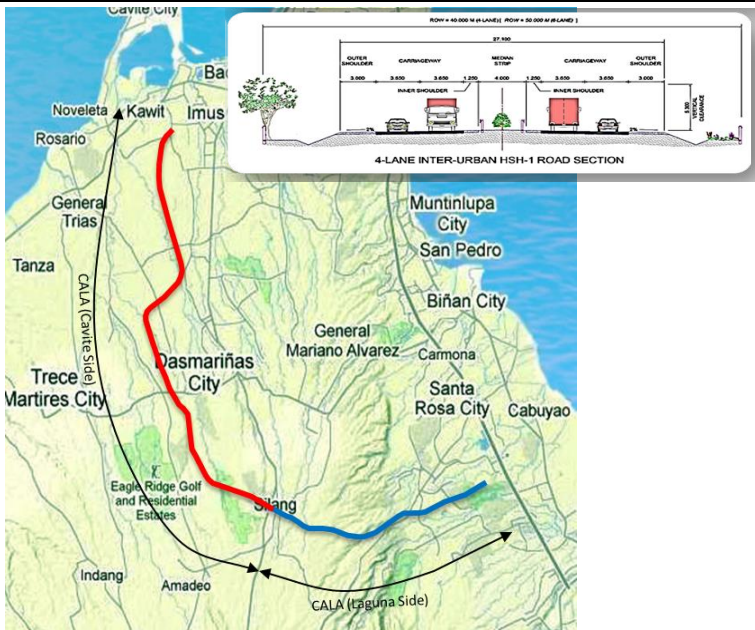
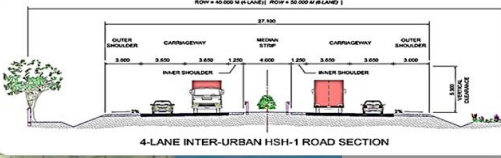




Code <sup>1</sup>	Project Profile																						
A5 (T-UR-19)	<table border="1"> <tr> <td data-bbox="207 185 683 219"><b>Category:</b> Urban Roads</td><td data-bbox="691 185 1460 219"></td></tr> <tr> <td colspan="2" data-bbox="207 230 1460 264"><b>Project Title:</b> Rehabilitation of EDSA (C-4)</td></tr> <tr> <td data-bbox="207 275 683 309"><b>Location:</b> Metro Manila</td><td data-bbox="691 275 1460 309"></td></tr> <tr> <td data-bbox="207 320 683 611"> <b>Description:</b>  Rehabilitation of EDSA for a length of 22.93 kilometer from Roxas Boulevard in Pasay to Monumento in Caloocan City. It involves selective concrete reblocking, drainages due to flooding and high grade asphalt concrete overlay. There is also provision for street lights. </td><td data-bbox="691 275 1460 902">  </td></tr> <tr> <td colspan="2" data-bbox="207 622 1460 656"><b>Project Cost (PM):</b> 3,744.00</td></tr> <tr> <td colspan="2" data-bbox="207 667 1460 701"><b>Funding:</b> PPP</td></tr> <tr> <td colspan="2" data-bbox="207 712 1460 745"><b>Implementing Agency:</b> DPWH</td></tr> <tr> <td colspan="2" data-bbox="207 757 1460 790"><b>Status - Schedule:</b> 2014 - 2015</td></tr> <tr> <td colspan="2" data-bbox="207 801 1460 1048"> <b>Project Readiness:</b>  <input type="checkbox"/> Business Case Study (Year) _____  <input checked="" type="checkbox"/> Feasibility Study (Year) <u>2012-2013</u>  <input checked="" type="checkbox"/> Detailed Design (Year) <u>2012-2013</u>  <input type="checkbox"/> Concept and Basic Design (Year) _____  <input type="checkbox"/> NEDA Board Approval (Year) _____  <input type="checkbox"/> ECC (Year) _____  <input type="checkbox"/> RROW _____  <input type="checkbox"/> Others (Pls. Specify): _____ </td></tr> <tr> <td colspan="2" data-bbox="207 1059 1460 1115"> <b>Information Source:</b> Revalidated PIP (Nov 2013), DPWH </td></tr> <tr> <td colspan="2" data-bbox="691 925 1460 1115"> <b>Remarks:</b>  <ul style="list-style-type: none"> <li>The DPWH has initially considered the full rehabilitation of EDSA by proposing three (3) Contract Packages to undertake reblocking works and high grade asphalt concrete overlays. However, the impact on traffic flow disruption would have significant effect on the heavily traffic congested corridor. Thus, this is deferred.</li> <li>The DPWH is considering selective reblocking on deteriorated segments/sections as part of the maintenance activities as well as addressed some segments encountering flooding problems.</li> <li>The plan is to rehabilitate until 2016 by considering also the timing of other projects to decongest EDSA such as the Integrated Transport System of DOTC, DPWH and MMDA as well as other measures.</li> </ul> </td></tr> </table>	<b>Category:</b> Urban Roads		<b>Project Title:</b> Rehabilitation of EDSA (C-4)		<b>Location:</b> Metro Manila		<b>Description:</b> Rehabilitation of EDSA for a length of 22.93 kilometer from Roxas Boulevard in Pasay to Monumento in Caloocan City. It involves selective concrete reblocking, drainages due to flooding and high grade asphalt concrete overlay. There is also provision for street lights.		<b>Project Cost (PM):</b> 3,744.00		<b>Funding:</b> PPP		<b>Implementing Agency:</b> DPWH		<b>Status - Schedule:</b> 2014 - 2015		<b>Project Readiness:</b> <input type="checkbox"/> Business Case Study (Year) _____ <input checked="" type="checkbox"/> Feasibility Study (Year) <u>2012-2013</u> <input checked="" type="checkbox"/> Detailed Design (Year) <u>2012-2013</u> <input type="checkbox"/> Concept and Basic Design (Year) _____ <input type="checkbox"/> NEDA Board Approval (Year) _____ <input type="checkbox"/> ECC (Year) _____ <input type="checkbox"/> RROW _____ <input type="checkbox"/> Others (Pls. Specify): _____		<b>Information Source:</b> Revalidated PIP (Nov 2013), DPWH		<b>Remarks:</b> <ul style="list-style-type: none"> <li>The DPWH has initially considered the full rehabilitation of EDSA by proposing three (3) Contract Packages to undertake reblocking works and high grade asphalt concrete overlays. However, the impact on traffic flow disruption would have significant effect on the heavily traffic congested corridor. Thus, this is deferred.</li> <li>The DPWH is considering selective reblocking on deteriorated segments/sections as part of the maintenance activities as well as addressed some segments encountering flooding problems.</li> <li>The plan is to rehabilitate until 2016 by considering also the timing of other projects to decongest EDSA such as the Integrated Transport System of DOTC, DPWH and MMDA as well as other measures.</li> </ul>	
<b>Category:</b> Urban Roads																							
<b>Project Title:</b> Rehabilitation of EDSA (C-4)																							
<b>Location:</b> Metro Manila																							
<b>Description:</b> Rehabilitation of EDSA for a length of 22.93 kilometer from Roxas Boulevard in Pasay to Monumento in Caloocan City. It involves selective concrete reblocking, drainages due to flooding and high grade asphalt concrete overlay. There is also provision for street lights.																							
<b>Project Cost (PM):</b> 3,744.00																							
<b>Funding:</b> PPP																							
<b>Implementing Agency:</b> DPWH																							
<b>Status - Schedule:</b> 2014 - 2015																							
<b>Project Readiness:</b> <input type="checkbox"/> Business Case Study (Year) _____ <input checked="" type="checkbox"/> Feasibility Study (Year) <u>2012-2013</u> <input checked="" type="checkbox"/> Detailed Design (Year) <u>2012-2013</u> <input type="checkbox"/> Concept and Basic Design (Year) _____ <input type="checkbox"/> NEDA Board Approval (Year) _____ <input type="checkbox"/> ECC (Year) _____ <input type="checkbox"/> RROW _____ <input type="checkbox"/> Others (Pls. Specify): _____																							
<b>Information Source:</b> Revalidated PIP (Nov 2013), DPWH																							
<b>Remarks:</b> <ul style="list-style-type: none"> <li>The DPWH has initially considered the full rehabilitation of EDSA by proposing three (3) Contract Packages to undertake reblocking works and high grade asphalt concrete overlays. However, the impact on traffic flow disruption would have significant effect on the heavily traffic congested corridor. Thus, this is deferred.</li> <li>The DPWH is considering selective reblocking on deteriorated segments/sections as part of the maintenance activities as well as addressed some segments encountering flooding problems.</li> <li>The plan is to rehabilitate until 2016 by considering also the timing of other projects to decongest EDSA such as the Integrated Transport System of DOTC, DPWH and MMDA as well as other measures.</li> </ul>																							
A6 (T-BI-8)	<table border="1"> <tr> <td data-bbox="207 1151 683 1184"><b>Category:</b> Bridges / Interchange</td><td data-bbox="691 1151 1460 1184"></td></tr> <tr> <td colspan="2" data-bbox="207 1196 1460 1229"><b>Project Title:</b> Arterial Road Bypass Project Phase II, Plaridel Bypass Road Project</td></tr> <tr> <td data-bbox="207 1240 683 1274"><b>Location:</b> Bulacan Province</td><td data-bbox="691 1240 1460 1274"></td></tr> <tr> <td data-bbox="207 1285 683 1464"> <b>Description:</b>  The project involves construction of the 9.96 km road that will function as a bypass or diversion road to the heavily congested Pan-Philippine Highway that traverses Guiguinto, Plaridel, Bustos and San Rafael in Bulacan Province. </td><td data-bbox="691 1240 1460 1756">  </td></tr> <tr> <td colspan="2" data-bbox="207 1476 1460 1509"><b>Project Cost (PM):</b> 3,341.00</td></tr> <tr> <td colspan="2" data-bbox="207 1520 1460 1554"><b>Funding:</b> JICA</td></tr> <tr> <td colspan="2" data-bbox="207 1565 1460 1599"><b>Implementing Agency:</b> DPWH</td></tr> <tr> <td colspan="2" data-bbox="207 1610 1460 1644"><b>Status - Schedule:</b> 2014 - 2015</td></tr> <tr> <td colspan="2" data-bbox="207 1655 1460 1890"> <b>Project Readiness:</b>  <input checked="" type="checkbox"/> Business Case Study (Year) _____  <input checked="" type="checkbox"/> Feasibility Study (Year) _____  <input checked="" type="checkbox"/> Detailed Design (Year) _____  <input checked="" type="checkbox"/> Concept and Basic Design (Year) _____  <input checked="" type="checkbox"/> NEDA Board Approval (Year) _____  <input checked="" type="checkbox"/> ECC (Year) _____  <input checked="" type="checkbox"/> RROW _____  <input type="checkbox"/> Others (Pls. Specify): _____ </td></tr> <tr> <td colspan="2" data-bbox="207 1901 1460 1957"> <b>Information Source:</b> Revalidated PIP (Nov 2013), DPWH </td></tr> <tr> <td colspan="2" data-bbox="691 1778 1460 1957"> <b>Remarks:</b>  <ul style="list-style-type: none"> <li>The on-going JICA Assisted for Phases I and II covers a 2-lane facility and the Proposed Phase III is for Feasibility Study and Business Case Study as a tollway facility to cover 4-lane widening, flyovers and fencing, etc. including O &amp; M.</li> <li>The on-going business case study for NLEE covers linkage with Plaridel Bypass and/or C6.</li> </ul> </td></tr> </table>	<b>Category:</b> Bridges / Interchange		<b>Project Title:</b> Arterial Road Bypass Project Phase II, Plaridel Bypass Road Project		<b>Location:</b> Bulacan Province		<b>Description:</b> The project involves construction of the 9.96 km road that will function as a bypass or diversion road to the heavily congested Pan-Philippine Highway that traverses Guiguinto, Plaridel, Bustos and San Rafael in Bulacan Province.		<b>Project Cost (PM):</b> 3,341.00		<b>Funding:</b> JICA		<b>Implementing Agency:</b> DPWH		<b>Status - Schedule:</b> 2014 - 2015		<b>Project Readiness:</b> <input checked="" type="checkbox"/> Business Case Study (Year) _____ <input checked="" type="checkbox"/> Feasibility Study (Year) _____ <input checked="" type="checkbox"/> Detailed Design (Year) _____ <input checked="" type="checkbox"/> Concept and Basic Design (Year) _____ <input checked="" type="checkbox"/> NEDA Board Approval (Year) _____ <input checked="" type="checkbox"/> ECC (Year) _____ <input checked="" type="checkbox"/> RROW _____ <input type="checkbox"/> Others (Pls. Specify): _____		<b>Information Source:</b> Revalidated PIP (Nov 2013), DPWH		<b>Remarks:</b> <ul style="list-style-type: none"> <li>The on-going JICA Assisted for Phases I and II covers a 2-lane facility and the Proposed Phase III is for Feasibility Study and Business Case Study as a tollway facility to cover 4-lane widening, flyovers and fencing, etc. including O &amp; M.</li> <li>The on-going business case study for NLEE covers linkage with Plaridel Bypass and/or C6.</li> </ul>	
<b>Category:</b> Bridges / Interchange																							
<b>Project Title:</b> Arterial Road Bypass Project Phase II, Plaridel Bypass Road Project																							
<b>Location:</b> Bulacan Province																							
<b>Description:</b> The project involves construction of the 9.96 km road that will function as a bypass or diversion road to the heavily congested Pan-Philippine Highway that traverses Guiguinto, Plaridel, Bustos and San Rafael in Bulacan Province.																							
<b>Project Cost (PM):</b> 3,341.00																							
<b>Funding:</b> JICA																							
<b>Implementing Agency:</b> DPWH																							
<b>Status - Schedule:</b> 2014 - 2015																							
<b>Project Readiness:</b> <input checked="" type="checkbox"/> Business Case Study (Year) _____ <input checked="" type="checkbox"/> Feasibility Study (Year) _____ <input checked="" type="checkbox"/> Detailed Design (Year) _____ <input checked="" type="checkbox"/> Concept and Basic Design (Year) _____ <input checked="" type="checkbox"/> NEDA Board Approval (Year) _____ <input checked="" type="checkbox"/> ECC (Year) _____ <input checked="" type="checkbox"/> RROW _____ <input type="checkbox"/> Others (Pls. Specify): _____																							
<b>Information Source:</b> Revalidated PIP (Nov 2013), DPWH																							
<b>Remarks:</b> <ul style="list-style-type: none"> <li>The on-going JICA Assisted for Phases I and II covers a 2-lane facility and the Proposed Phase III is for Feasibility Study and Business Case Study as a tollway facility to cover 4-lane widening, flyovers and fencing, etc. including O &amp; M.</li> <li>The on-going business case study for NLEE covers linkage with Plaridel Bypass and/or C6.</li> </ul>																							









Code <sup>1</sup>	Project Profile																				
A7	<table border="1"> <tr> <td data-bbox="209 188 679 232"><b>Category:</b> Bridges / Interchange</td><td data-bbox="679 188 1458 232"></td></tr> <tr> <td data-bbox="209 232 679 277"><b>Project Title:</b> EDSA - Taft Flyover</td><td data-bbox="679 232 1458 277"></td></tr> <tr> <td data-bbox="209 277 679 322"><b>Location:</b> Pasay City</td><td data-bbox="679 277 1458 322"></td></tr> <tr> <td data-bbox="209 322 679 568"> <b>Description:</b>             Construction of a 4-lane flyover (1.44 km including ramps, 0.96km without) using a combination of Pre-stressed Girders, steel girders and steel truss system.         </td><td data-bbox="679 322 1458 792">  </td></tr> <tr> <td data-bbox="209 568 679 613"><b>Project Cost (PM):</b> 3,033.31</td><td data-bbox="679 568 1458 613"></td></tr> <tr> <td data-bbox="209 613 679 658"><b>Funding:</b> GOP (local funds)</td><td data-bbox="679 613 1458 658"></td></tr> <tr> <td data-bbox="209 658 679 703"><b>Implementing Agency:</b> DPWH</td><td data-bbox="679 658 1458 703"></td></tr> <tr> <td data-bbox="209 703 679 748"><b>Status - Schedule:</b> 2013 - 2015</td><td data-bbox="679 703 1458 748"></td></tr> <tr> <td data-bbox="209 748 679 994"> <b>Project Readiness:</b>  <input type="checkbox"/> Business Case Study (Year) _____  <input checked="" type="checkbox"/> Feasibility Study (Year) _____  <input checked="" type="checkbox"/> Detailed Design (Year) 2013  <input checked="" type="checkbox"/> Concept and Basic Design (Year) _____  <input checked="" type="checkbox"/> NEDA Board Approval (Year) _____  <input type="checkbox"/> ECC (Year) _____  <input type="checkbox"/> RROW  <input type="checkbox"/> Others (Pls. Specify): _____         </td><td data-bbox="679 748 1458 994"> <b>Remarks:</b>  <ul style="list-style-type: none"> <li>• DOTC is proposing (still for study) the extension of MRT 3 Extension from Taft Avenue to Mall of Asia.</li> <li>• DPWH as per design has considered the centerline alignment that would result to 3-lanes at-grade section. If the outer lanes will be adopted to give way to MRT 3 Extension at the centerline, the at-grade section will remain to 2-lanes per direction affecting the Level of Service. Note also that the at-grade MRT 3 Extension might affect the LRT 1 substructure at Taft Avenue and the EDSA/Roxas Boulevard flyover.</li> </ul> </td></tr> <tr> <td data-bbox="209 994 679 1039"><b>Information Source:</b> Revalidated PIP (Nov 2013), DPWH</td><td data-bbox="679 994 1458 1039"></td></tr> </table>	<b>Category:</b> Bridges / Interchange		<b>Project Title:</b> EDSA - Taft Flyover		<b>Location:</b> Pasay City		<b>Description:</b>  Construction of a 4-lane flyover (1.44 km including ramps, 0.96km without) using a combination of Pre-stressed Girders, steel girders and steel truss system.		<b>Project Cost (PM):</b> 3,033.31		<b>Funding:</b> GOP (local funds)		<b>Implementing Agency:</b> DPWH		<b>Status - Schedule:</b> 2013 - 2015		<b>Project Readiness:</b> <input type="checkbox"/> Business Case Study (Year) _____ <input checked="" type="checkbox"/> Feasibility Study (Year) _____ <input checked="" type="checkbox"/> Detailed Design (Year) 2013 <input checked="" type="checkbox"/> Concept and Basic Design (Year) _____ <input checked="" type="checkbox"/> NEDA Board Approval (Year) _____ <input type="checkbox"/> ECC (Year) _____ <input type="checkbox"/> RROW <input type="checkbox"/> Others (Pls. Specify): _____	<b>Remarks:</b> <ul style="list-style-type: none"> <li>• DOTC is proposing (still for study) the extension of MRT 3 Extension from Taft Avenue to Mall of Asia.</li> <li>• DPWH as per design has considered the centerline alignment that would result to 3-lanes at-grade section. If the outer lanes will be adopted to give way to MRT 3 Extension at the centerline, the at-grade section will remain to 2-lanes per direction affecting the Level of Service. Note also that the at-grade MRT 3 Extension might affect the LRT 1 substructure at Taft Avenue and the EDSA/Roxas Boulevard flyover.</li> </ul>	<b>Information Source:</b> Revalidated PIP (Nov 2013), DPWH	
<b>Category:</b> Bridges / Interchange																					
<b>Project Title:</b> EDSA - Taft Flyover																					
<b>Location:</b> Pasay City																					
<b>Description:</b>  Construction of a 4-lane flyover (1.44 km including ramps, 0.96km without) using a combination of Pre-stressed Girders, steel girders and steel truss system.																					
<b>Project Cost (PM):</b> 3,033.31																					
<b>Funding:</b> GOP (local funds)																					
<b>Implementing Agency:</b> DPWH																					
<b>Status - Schedule:</b> 2013 - 2015																					
<b>Project Readiness:</b> <input type="checkbox"/> Business Case Study (Year) _____ <input checked="" type="checkbox"/> Feasibility Study (Year) _____ <input checked="" type="checkbox"/> Detailed Design (Year) 2013 <input checked="" type="checkbox"/> Concept and Basic Design (Year) _____ <input checked="" type="checkbox"/> NEDA Board Approval (Year) _____ <input type="checkbox"/> ECC (Year) _____ <input type="checkbox"/> RROW <input type="checkbox"/> Others (Pls. Specify): _____	<b>Remarks:</b> <ul style="list-style-type: none"> <li>• DOTC is proposing (still for study) the extension of MRT 3 Extension from Taft Avenue to Mall of Asia.</li> <li>• DPWH as per design has considered the centerline alignment that would result to 3-lanes at-grade section. If the outer lanes will be adopted to give way to MRT 3 Extension at the centerline, the at-grade section will remain to 2-lanes per direction affecting the Level of Service. Note also that the at-grade MRT 3 Extension might affect the LRT 1 substructure at Taft Avenue and the EDSA/Roxas Boulevard flyover.</li> </ul>																				
<b>Information Source:</b> Revalidated PIP (Nov 2013), DPWH																					
A8-a  (T-BI-4,T-BI-7, T-BI-18, T-BI-19,T-BI-21)	<table border="1"> <tr> <td data-bbox="209 1084 679 1128"><b>Category:</b> Bridges / Interchange</td><td data-bbox="679 1084 1458 1128"></td></tr> <tr> <td data-bbox="209 1128 679 1173"><b>Project Title:</b> Metro Manila Interchange Construction Project Phase IV</td><td data-bbox="679 1128 1458 1173"></td></tr> <tr> <td data-bbox="209 1173 679 1218"><b>Location:</b> Metro Manila</td><td data-bbox="679 1173 1458 1218"></td></tr> <tr> <td data-bbox="209 1218 679 1509"> <b>Description:</b>             Construction of seven (7) interchanges in Metro Manila at the following locations to decrease travel time in key corridors:            (i) C-2 (Gov Forbes Ave./ R-7 (España)            (ii) C-3 (Araneta Ave./ E. Rodriguez Sr.            (iii) C-5/ Lanuza St. - Julia Vargas Ave.            (iv) EDSA/North Ave. - West Ave. - Mindanao Ave. and EDSA/ Roosevelt Ave.            (v) C-5/ Kalayaan Ave.            (vi) C-5/Green Meadows/Acropolis/Calle Industria            (vii) P. Tuazon/ Katipunan         </td><td data-bbox="679 1218 1458 1823">  </td></tr> <tr> <td data-bbox="209 1509 679 1554"><b>Project Cost (PM):</b> 4,129.28</td><td data-bbox="679 1509 1458 1554"></td></tr> <tr> <td data-bbox="209 1554 679 1599"><b>Funding:</b> Proposed JICA STEP Loan - MMICP IV</td><td data-bbox="679 1554 1458 1599"></td></tr> <tr> <td data-bbox="209 1599 679 1644"><b>Implementing Agency:</b> DPWH</td><td data-bbox="679 1599 1458 1644"></td></tr> <tr> <td data-bbox="209 1644 679 1688"><b>Status - Schedule:</b> 2013 - 2015</td><td data-bbox="679 1644 1458 1688"></td></tr> <tr> <td data-bbox="209 1688 679 1935"> <b>Project Readiness:</b>  <input type="checkbox"/> Business Case Study (Year) _____  <input checked="" type="checkbox"/> Feasibility Study (Year) _____  <input type="checkbox"/> Detailed Design (Year) _____  <input checked="" type="checkbox"/> Concept and Basic Design (Year) _____  <input type="checkbox"/> NEDA Board Approval (Year) _____  <input type="checkbox"/> ECC (Year) _____  <input type="checkbox"/> RROW  <input type="checkbox"/> Others (Pls. Specify): _____         </td><td data-bbox="679 1688 1458 1935"> <b>Remarks:</b> </td></tr> <tr> <td data-bbox="209 1935 679 1980"><b>Information Source:</b> Revalidated PIP (Nov 2013), DPWH</td><td data-bbox="679 1935 1458 1980"></td></tr> </table>	<b>Category:</b> Bridges / Interchange		<b>Project Title:</b> Metro Manila Interchange Construction Project Phase IV		<b>Location:</b> Metro Manila		<b>Description:</b>  Construction of seven (7) interchanges in Metro Manila at the following locations to decrease travel time in key corridors: (i) C-2 (Gov Forbes Ave./ R-7 (España) (ii) C-3 (Araneta Ave./ E. Rodriguez Sr. (iii) C-5/ Lanuza St. - Julia Vargas Ave. (iv) EDSA/North Ave. - West Ave. - Mindanao Ave. and EDSA/ Roosevelt Ave. (v) C-5/ Kalayaan Ave. (vi) C-5/Green Meadows/Acropolis/Calle Industria (vii) P. Tuazon/ Katipunan		<b>Project Cost (PM):</b> 4,129.28		<b>Funding:</b> Proposed JICA STEP Loan - MMICP IV		<b>Implementing Agency:</b> DPWH		<b>Status - Schedule:</b> 2013 - 2015		<b>Project Readiness:</b> <input type="checkbox"/> Business Case Study (Year) _____ <input checked="" type="checkbox"/> Feasibility Study (Year) _____ <input type="checkbox"/> Detailed Design (Year) _____ <input checked="" type="checkbox"/> Concept and Basic Design (Year) _____ <input type="checkbox"/> NEDA Board Approval (Year) _____ <input type="checkbox"/> ECC (Year) _____ <input type="checkbox"/> RROW <input type="checkbox"/> Others (Pls. Specify): _____	<b>Remarks:</b>	<b>Information Source:</b> Revalidated PIP (Nov 2013), DPWH	
<b>Category:</b> Bridges / Interchange																					
<b>Project Title:</b> Metro Manila Interchange Construction Project Phase IV																					
<b>Location:</b> Metro Manila																					
<b>Description:</b>  Construction of seven (7) interchanges in Metro Manila at the following locations to decrease travel time in key corridors: (i) C-2 (Gov Forbes Ave./ R-7 (España) (ii) C-3 (Araneta Ave./ E. Rodriguez Sr. (iii) C-5/ Lanuza St. - Julia Vargas Ave. (iv) EDSA/North Ave. - West Ave. - Mindanao Ave. and EDSA/ Roosevelt Ave. (v) C-5/ Kalayaan Ave. (vi) C-5/Green Meadows/Acropolis/Calle Industria (vii) P. Tuazon/ Katipunan																					
<b>Project Cost (PM):</b> 4,129.28																					
<b>Funding:</b> Proposed JICA STEP Loan - MMICP IV																					
<b>Implementing Agency:</b> DPWH																					
<b>Status - Schedule:</b> 2013 - 2015																					
<b>Project Readiness:</b> <input type="checkbox"/> Business Case Study (Year) _____ <input checked="" type="checkbox"/> Feasibility Study (Year) _____ <input type="checkbox"/> Detailed Design (Year) _____ <input checked="" type="checkbox"/> Concept and Basic Design (Year) _____ <input type="checkbox"/> NEDA Board Approval (Year) _____ <input type="checkbox"/> ECC (Year) _____ <input type="checkbox"/> RROW <input type="checkbox"/> Others (Pls. Specify): _____	<b>Remarks:</b>																				
<b>Information Source:</b> Revalidated PIP (Nov 2013), DPWH																					










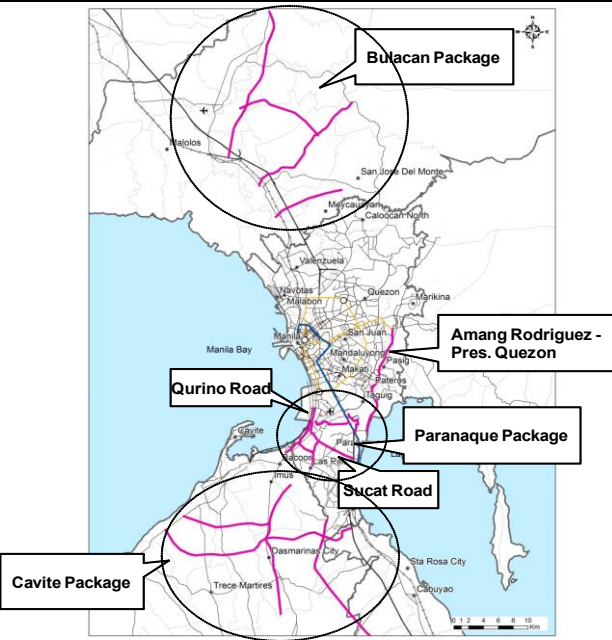
Code <sup>1</sup>	Project Profile																																						
B1 (T-UR-11)	<table border="1"> <tr> <td data-bbox="209 185 683 219">Category:</td><td data-bbox="683 185 1460 219">Expressway</td></tr> <tr> <td colspan="2" data-bbox="209 230 1460 264">Project Title: Daang Hari - South Luzon Expressway (SLEX) Link Project</td></tr> <tr> <td data-bbox="209 275 683 309">Location:</td><td data-bbox="683 275 1460 309">Metro Manila / Cavite Province</td></tr> <tr> <td data-bbox="209 320 683 353">Description:</td><td data-bbox="683 320 1460 353"></td></tr> <tr> <td colspan="2" data-bbox="209 365 683 443">Construction of a 4.00 kilometer, four (4) lane paved toll road that will pass through the New Bilibid Prison Reservation that will connect Bacoor, Cavite to the South Luzon Expressway.</td></tr> <tr> <td data-bbox="209 454 683 488">Project Cost (PM):</td><td data-bbox="683 454 1460 488">2,010.00</td></tr> <tr> <td data-bbox="209 499 683 533">Funding:</td><td data-bbox="683 499 1460 533">PPP</td></tr> <tr> <td data-bbox="209 544 683 577">Implementing Agency:</td><td data-bbox="683 544 1460 577">DPWH</td></tr> <tr> <td data-bbox="209 589 683 622">Status - Schedule:</td><td data-bbox="683 589 1460 622">on-going: 2012 - 2015</td></tr> <tr> <td data-bbox="209 633 683 678">Project Readiness:</td><td data-bbox="683 633 1460 678"></td></tr> <tr> <td data-bbox="209 678 683 712"><input type="checkbox"/> Business Case Study</td><td data-bbox="683 678 1460 712">(Year) _____</td></tr> <tr> <td data-bbox="209 712 683 745"><input type="checkbox"/> Feasibility Study</td><td data-bbox="683 712 1460 745">(Year) _____</td></tr> <tr> <td data-bbox="209 745 683 779"><input type="checkbox"/> Detailed Design</td><td data-bbox="683 745 1460 779">(Year) _____</td></tr> <tr> <td data-bbox="209 779 683 813"><input type="checkbox"/> Concept and Basic Design</td><td data-bbox="683 779 1460 813">(Year) _____</td></tr> <tr> <td data-bbox="209 813 683 846"><input checked="" type="checkbox"/> NEDA Board Approval</td><td data-bbox="683 813 1460 846">(Year) _____</td></tr> <tr> <td data-bbox="209 846 683 880"><input type="checkbox"/> ECC</td><td data-bbox="683 846 1460 880">(Year) _____</td></tr> <tr> <td data-bbox="209 880 683 913"><input type="checkbox"/> RRROW</td><td data-bbox="683 880 1460 913"></td></tr> <tr> <td data-bbox="209 913 683 947"><input type="checkbox"/> Others (Pls. Specify):</td><td data-bbox="683 913 1460 947">_____</td></tr> <tr> <td data-bbox="209 947 683 992">Information Source:</td><td data-bbox="683 947 1460 992">PIP (Dec 2013), PPP Center, DPWH,</td></tr> </table> <div data-bbox="783 275 1369 925"> </div> <div data-bbox="692 925 1460 981"> <p>Remarks:</p> <p>Awarded to Ayala Land.</p> </div>	Category:	Expressway	Project Title: Daang Hari - South Luzon Expressway (SLEX) Link Project		Location:	Metro Manila / Cavite Province	Description:		Construction of a 4.00 kilometer, four (4) lane paved toll road that will pass through the New Bilibid Prison Reservation that will connect Bacoor, Cavite to the South Luzon Expressway.		Project Cost (PM):	2,010.00	Funding:	PPP	Implementing Agency:	DPWH	Status - Schedule:	on-going: 2012 - 2015	Project Readiness:		<input type="checkbox"/> Business Case Study	(Year) _____	<input type="checkbox"/> Feasibility Study	(Year) _____	<input type="checkbox"/> Detailed Design	(Year) _____	<input type="checkbox"/> Concept and Basic Design	(Year) _____	<input checked="" type="checkbox"/> NEDA Board Approval	(Year) _____	<input type="checkbox"/> ECC	(Year) _____	<input type="checkbox"/> RRROW		<input type="checkbox"/> Others (Pls. Specify):	_____	Information Source:	PIP (Dec 2013), PPP Center, DPWH,
Category:	Expressway																																						
Project Title: Daang Hari - South Luzon Expressway (SLEX) Link Project																																							
Location:	Metro Manila / Cavite Province																																						
Description:																																							
Construction of a 4.00 kilometer, four (4) lane paved toll road that will pass through the New Bilibid Prison Reservation that will connect Bacoor, Cavite to the South Luzon Expressway.																																							
Project Cost (PM):	2,010.00																																						
Funding:	PPP																																						
Implementing Agency:	DPWH																																						
Status - Schedule:	on-going: 2012 - 2015																																						
Project Readiness:																																							
<input type="checkbox"/> Business Case Study	(Year) _____																																						
<input type="checkbox"/> Feasibility Study	(Year) _____																																						
<input type="checkbox"/> Detailed Design	(Year) _____																																						
<input type="checkbox"/> Concept and Basic Design	(Year) _____																																						
<input checked="" type="checkbox"/> NEDA Board Approval	(Year) _____																																						
<input type="checkbox"/> ECC	(Year) _____																																						
<input type="checkbox"/> RRROW																																							
<input type="checkbox"/> Others (Pls. Specify):	_____																																						
Information Source:	PIP (Dec 2013), PPP Center, DPWH,																																						
B2-a/b/c/d (T-EX-4)	<table border="1"> <tr> <td colspan="2" data-bbox="209 1126 683 1160">Project Title: North Luzon Expressway (NLEX) - South Luzon Expressway (SLEX) Connector Project</td></tr> <tr> <td data-bbox="209 1171 683 1205">Location:</td><td data-bbox="683 1171 1460 1205">Metro Manila</td></tr> <tr> <td data-bbox="209 1216 683 1249">Description:</td><td data-bbox="683 1216 1460 1249"></td></tr> <tr> <td colspan="2" data-bbox="209 1249 683 1384"> <b>Link Expressway (MNTC).</b> Construction of a 13.53 kilometer, four (4) lane elevated expressway to link the existing SLEX and NLEX passing through Metro Manila and utilizing the existing PNR alignment as its route. Includes four (4) interchanges.         </td></tr> <tr> <td colspan="2" data-bbox="209 1384 683 1507"> <b>Skyway Stage3:</b> Connects from Skyway Buendia thru median islands of Osmeña Highway and Pres. Quirino Avenue then traverses besides the Nagtahan Link Road, N. Domingo, G. Araneta Avenue, Sgt. Rivera and go down to A. Bonifacio before reaching EDSA.         </td></tr> <tr> <td data-bbox="209 1507 683 1541">Project Cost (PM):</td><td data-bbox="683 1507 1460 1541">25,555.99 (Link exressway) 26,500 (Skyway3) 8,600 (Seg. 9 and 10 and Connection to R10)</td></tr> <tr> <td data-bbox="209 1541 683 1574">Funding:</td><td data-bbox="683 1541 1460 1574">PPP</td></tr> <tr> <td data-bbox="209 1574 683 1608">Implementing Agency:</td><td data-bbox="683 1574 1460 1608">DPWH</td></tr> <tr> <td data-bbox="209 1608 683 1641">Status - Schedule:</td><td data-bbox="683 1608 1460 1641">2014 - 2016</td></tr> <tr> <td data-bbox="209 1641 683 1686">Project Readiness:</td><td data-bbox="683 1641 1460 1686"></td></tr> <tr> <td data-bbox="209 1686 683 1720"><input type="checkbox"/> Business Case Study</td><td data-bbox="683 1686 1460 1720">(Year) _____</td></tr> <tr> <td data-bbox="209 1720 683 1753"><input type="checkbox"/> Feasibility Study</td><td data-bbox="683 1720 1460 1753">(Year) _____</td></tr> <tr> <td data-bbox="209 1753 683 1787"><input checked="" type="checkbox"/> Detailed Design</td><td data-bbox="683 1753 1460 1787">(Year) 2013-2014</td></tr> <tr> <td data-bbox="209 1787 683 1821"><input checked="" type="checkbox"/> Concept and Basic Design</td><td data-bbox="683 1787 1460 1821">(Year) _____</td></tr> <tr> <td data-bbox="209 1821 683 1854"><input checked="" type="checkbox"/> NEDA Board Approval</td><td data-bbox="683 1821 1460 1854">(Year) 2013</td></tr> <tr> <td data-bbox="209 1854 683 1888"><input type="checkbox"/> ECC</td><td data-bbox="683 1854 1460 1888">(Year) _____</td></tr> <tr> <td data-bbox="209 1888 683 1921"><input type="checkbox"/> RRROW</td><td data-bbox="683 1888 1460 1921"></td></tr> <tr> <td data-bbox="209 1921 683 1955"><input type="checkbox"/> Others (Pls. Specify):</td><td data-bbox="683 1921 1460 1955">_____</td></tr> <tr> <td data-bbox="209 1955 683 2000">Information Source:</td><td data-bbox="683 1955 1460 2000">PIP (Dec 2013), DPWH</td></tr> </table> <div data-bbox="746 1193 1393 1798"> </div> <div data-bbox="692 1843 1460 2000"> <p>Remarks:</p> <ul style="list-style-type: none"> <li>Unsolicited proposal by Metro Pacific and the common alignment between Buendia and Sta. Mesa has been resolved with CITRA, the operator of Skyway Stage III.</li> <li>NLEX Segment 10 is under MNTC and is currently undergoing ROW Acquisition by DPWH and is committed to be completed in 2016. NLEX-SLEX Connector will link NLEX Segment 10 which is an unsolicited proposal by MNTC (subject to swiss challenge) and this is committed to be completed in 2016.</li> <li>The Port and connection to R10 connects NLEX Segment 10 and NLEX-SLEX Connector is also a proposal by MNTC (as discussed with DPWH) for possible consideration in the MNTC franchise.</li> </ul> </div>	Project Title: North Luzon Expressway (NLEX) - South Luzon Expressway (SLEX) Connector Project		Location:	Metro Manila	Description:		<b>Link Expressway (MNTC).</b> Construction of a 13.53 kilometer, four (4) lane elevated expressway to link the existing SLEX and NLEX passing through Metro Manila and utilizing the existing PNR alignment as its route. Includes four (4) interchanges.		<b>Skyway Stage3:</b> Connects from Skyway Buendia thru median islands of Osmeña Highway and Pres. Quirino Avenue then traverses besides the Nagtahan Link Road, N. Domingo, G. Araneta Avenue, Sgt. Rivera and go down to A. Bonifacio before reaching EDSA.		Project Cost (PM):	25,555.99 (Link exressway) 26,500 (Skyway3) 8,600 (Seg. 9 and 10 and Connection to R10)	Funding:	PPP	Implementing Agency:	DPWH	Status - Schedule:	2014 - 2016	Project Readiness:		<input type="checkbox"/> Business Case Study	(Year) _____	<input type="checkbox"/> Feasibility Study	(Year) _____	<input checked="" type="checkbox"/> Detailed Design	(Year) 2013-2014	<input checked="" type="checkbox"/> Concept and Basic Design	(Year) _____	<input checked="" type="checkbox"/> NEDA Board Approval	(Year) 2013	<input type="checkbox"/> ECC	(Year) _____	<input type="checkbox"/> RRROW		<input type="checkbox"/> Others (Pls. Specify):	_____	Information Source:	PIP (Dec 2013), DPWH
Project Title: North Luzon Expressway (NLEX) - South Luzon Expressway (SLEX) Connector Project																																							
Location:	Metro Manila																																						
Description:																																							
<b>Link Expressway (MNTC).</b> Construction of a 13.53 kilometer, four (4) lane elevated expressway to link the existing SLEX and NLEX passing through Metro Manila and utilizing the existing PNR alignment as its route. Includes four (4) interchanges.																																							
<b>Skyway Stage3:</b> Connects from Skyway Buendia thru median islands of Osmeña Highway and Pres. Quirino Avenue then traverses besides the Nagtahan Link Road, N. Domingo, G. Araneta Avenue, Sgt. Rivera and go down to A. Bonifacio before reaching EDSA.																																							
Project Cost (PM):	25,555.99 (Link exressway) 26,500 (Skyway3) 8,600 (Seg. 9 and 10 and Connection to R10)																																						
Funding:	PPP																																						
Implementing Agency:	DPWH																																						
Status - Schedule:	2014 - 2016																																						
Project Readiness:																																							
<input type="checkbox"/> Business Case Study	(Year) _____																																						
<input type="checkbox"/> Feasibility Study	(Year) _____																																						
<input checked="" type="checkbox"/> Detailed Design	(Year) 2013-2014																																						
<input checked="" type="checkbox"/> Concept and Basic Design	(Year) _____																																						
<input checked="" type="checkbox"/> NEDA Board Approval	(Year) 2013																																						
<input type="checkbox"/> ECC	(Year) _____																																						
<input type="checkbox"/> RRROW																																							
<input type="checkbox"/> Others (Pls. Specify):	_____																																						
Information Source:	PIP (Dec 2013), DPWH																																						

Code <sup>1</sup>	Project Profile																				
B3 (T-EX-2)	<table border="1"> <tr> <td data-bbox="209 185 678 219"><b>Category:</b> Expressway</td><td data-bbox="678 185 1460 219"></td></tr> <tr> <td data-bbox="209 230 678 264"><b>Project Title:</b> NAIA Expressway Project (Phase II)</td><td data-bbox="678 230 1460 264"></td></tr> <tr> <td data-bbox="209 275 678 309"><b>Location:</b> Parañaque City / PAGCOR City</td><td data-bbox="678 275 1460 309"></td></tr> <tr> <td data-bbox="209 320 678 622"> <b>Description:</b>             The project will link to the elevated NLEX-SLEX Connector Road and to the TRB/CMMTC Metro Manila Skyway (Stage 3) Extension to Araneta Avenue (C-3). It is a four (4) lane elevated expressway with a total length of 7.15 kilometer including ramps starting from Sales St. going to Andrew Ave., Domestic Road, MIA Road and ends at Macapagal Blvd./PAGCOR Entertainment City. It includes construction of toll plaza, six (6) on-ramps and six (6) off-ramps (with one existing off-ramp).         </td><td data-bbox="678 275 1460 925">   </td></tr> <tr> <td data-bbox="209 633 678 667"><b>Project Cost (PM):</b> 15,520.00</td><td data-bbox="678 633 1460 667"></td></tr> <tr> <td data-bbox="209 678 678 712"><b>Funding:</b> PPP</td><td data-bbox="678 678 1460 712"></td></tr> <tr> <td data-bbox="209 723 678 757"><b>Implementing Agency:</b> DPWH</td><td data-bbox="678 723 1460 757"></td></tr> <tr> <td data-bbox="209 768 678 801"><b>Status - Schedule:</b> 2013 - 2016</td><td data-bbox="678 768 1460 801"></td></tr> <tr> <td data-bbox="209 813 678 1048"> <b>Project Readiness:</b>  <input type="checkbox"/> Business Case Study (Year) _____  <input type="checkbox"/> Feasibility Study (Year) _____  <input type="checkbox"/> Detailed Design (Year) _____  <input type="checkbox"/> Concept and Basic Design (Year) _____  <input checked="" type="checkbox"/> NEDA Board Approval (Year) 2012  <input type="checkbox"/> ECC (Year) _____  <input type="checkbox"/> RRWW  <input type="checkbox"/> Others (Pls. Specify): _____         </td><td data-bbox="678 936 1460 1048"> <b>Remarks:</b>            Bidding won by San Miguel Corporation.         </td></tr> <tr> <td data-bbox="209 1059 678 1093"><b>Information Source:</b> PIP (Dec 2013), PPP Center, DPWH,</td><td data-bbox="678 1059 1460 1093"></td></tr> </table>	<b>Category:</b> Expressway		<b>Project Title:</b> NAIA Expressway Project (Phase II)		<b>Location:</b> Parañaque City / PAGCOR City		<b>Description:</b>  The project will link to the elevated NLEX-SLEX Connector Road and to the TRB/CMMTC Metro Manila Skyway (Stage 3) Extension to Araneta Avenue (C-3). It is a four (4) lane elevated expressway with a total length of 7.15 kilometer including ramps starting from Sales St. going to Andrew Ave., Domestic Road, MIA Road and ends at Macapagal Blvd./PAGCOR Entertainment City. It includes construction of toll plaza, six (6) on-ramps and six (6) off-ramps (with one existing off-ramp).	 	<b>Project Cost (PM):</b> 15,520.00		<b>Funding:</b> PPP		<b>Implementing Agency:</b> DPWH		<b>Status - Schedule:</b> 2013 - 2016		<b>Project Readiness:</b> <input type="checkbox"/> Business Case Study (Year) _____ <input type="checkbox"/> Feasibility Study (Year) _____ <input type="checkbox"/> Detailed Design (Year) _____ <input type="checkbox"/> Concept and Basic Design (Year) _____ <input checked="" type="checkbox"/> NEDA Board Approval (Year) 2012 <input type="checkbox"/> ECC (Year) _____ <input type="checkbox"/> RRWW <input type="checkbox"/> Others (Pls. Specify): _____	<b>Remarks:</b> Bidding won by San Miguel Corporation.	<b>Information Source:</b> PIP (Dec 2013), PPP Center, DPWH,	
<b>Category:</b> Expressway																					
<b>Project Title:</b> NAIA Expressway Project (Phase II)																					
<b>Location:</b> Parañaque City / PAGCOR City																					
<b>Description:</b>  The project will link to the elevated NLEX-SLEX Connector Road and to the TRB/CMMTC Metro Manila Skyway (Stage 3) Extension to Araneta Avenue (C-3). It is a four (4) lane elevated expressway with a total length of 7.15 kilometer including ramps starting from Sales St. going to Andrew Ave., Domestic Road, MIA Road and ends at Macapagal Blvd./PAGCOR Entertainment City. It includes construction of toll plaza, six (6) on-ramps and six (6) off-ramps (with one existing off-ramp).	 																				
<b>Project Cost (PM):</b> 15,520.00																					
<b>Funding:</b> PPP																					
<b>Implementing Agency:</b> DPWH																					
<b>Status - Schedule:</b> 2013 - 2016																					
<b>Project Readiness:</b> <input type="checkbox"/> Business Case Study (Year) _____ <input type="checkbox"/> Feasibility Study (Year) _____ <input type="checkbox"/> Detailed Design (Year) _____ <input type="checkbox"/> Concept and Basic Design (Year) _____ <input checked="" type="checkbox"/> NEDA Board Approval (Year) 2012 <input type="checkbox"/> ECC (Year) _____ <input type="checkbox"/> RRWW <input type="checkbox"/> Others (Pls. Specify): _____	<b>Remarks:</b> Bidding won by San Miguel Corporation.																				
<b>Information Source:</b> PIP (Dec 2013), PPP Center, DPWH,																					
B4 (T-EX-8)	<table border="1"> <tr> <td data-bbox="209 1126 678 1160"><b>Category:</b> Expressway</td><td data-bbox="678 1126 1460 1160"></td></tr> <tr> <td data-bbox="209 1171 678 1205"><b>Project Title:</b> Cavite - Laguna Expressway Project</td><td data-bbox="678 1171 1460 1205"></td></tr> <tr> <td data-bbox="209 1216 678 1249"><b>Location:</b> Cavite / Laguna Province</td><td data-bbox="678 1216 1460 1249"></td></tr> <tr> <td data-bbox="209 1261 678 1563"> <b>Description:</b>   <u>Kawit to Aguinaldo Hwy at Silang:</u>            Construction of a 28.90 km-4 lane highway from Kawit, Cavite to Aguinaldo Highway in Silang, Cavite, with 5 grade separated interchanges and 7,928 m bridges.   <u>Aguinaldo Hwy at Silang to Mamlasan:</u>            Const. of a 18.10 km-4 lane highway from Aguinaldo Highway in Silang, Cavite to SLEX (Mamlasan exit), Laguna, with 4 grade separated interchanges and 7,279 m bridges.         </td><td data-bbox="678 1216 1460 1865">   </td></tr> <tr> <td data-bbox="209 1574 678 1608"><b>Project Cost (PM):</b> 35,420.00</td><td data-bbox="678 1574 1460 1608"></td></tr> <tr> <td data-bbox="209 1619 678 1653"><b>Funding:</b> PPP</td><td data-bbox="678 1619 1460 1653"></td></tr> <tr> <td data-bbox="209 1664 678 1697"><b>Implementing Agency:</b> DPWH</td><td data-bbox="678 1664 1460 1697"></td></tr> <tr> <td data-bbox="209 1709 678 1742"><b>Status - Schedule:</b> 2014 - 2017</td><td data-bbox="678 1709 1460 1742"></td></tr> <tr> <td data-bbox="209 1753 678 1989"> <b>Project Readiness:</b>  <input checked="" type="checkbox"/> Business Case Study (Year) 2012  <input checked="" type="checkbox"/> Feasibility Study (Year) 2012  <input type="checkbox"/> Detailed Design (Year) 2013-2014  <input type="checkbox"/> Concept and Basic Design (Year) _____  <input checked="" type="checkbox"/> NEDA Board Approval (Year) 2012  <input type="checkbox"/> ECC (Year) _____  <input type="checkbox"/> RRWW  <input checked="" type="checkbox"/> Others (Pls. Specify): EOI of prospective concessionaires         </td><td data-bbox="678 1877 1460 1989"> <b>Remarks:</b>            As of Aug. 5 2013, the NEDA Investment Coordination Committee-Cabinet Committee (ICC-CC) changed financing to pure PPP         </td></tr> <tr> <td data-bbox="209 2000 678 2033"><b>Information Source:</b> PIP (Dec 2013), Revalidated PIP (Nov 2013), PPP Center, DPWH</td><td data-bbox="678 2000 1460 2033"></td></tr> </table>	<b>Category:</b> Expressway		<b>Project Title:</b> Cavite - Laguna Expressway Project		<b>Location:</b> Cavite / Laguna Province		<b>Description:</b>  <u>Kawit to Aguinaldo Hwy at Silang:</u> Construction of a 28.90 km-4 lane highway from Kawit, Cavite to Aguinaldo Highway in Silang, Cavite, with 5 grade separated interchanges and 7,928 m bridges.  <u>Aguinaldo Hwy at Silang to Mamlasan:</u> Const. of a 18.10 km-4 lane highway from Aguinaldo Highway in Silang, Cavite to SLEX (Mamlasan exit), Laguna, with 4 grade separated interchanges and 7,279 m bridges.	 	<b>Project Cost (PM):</b> 35,420.00		<b>Funding:</b> PPP		<b>Implementing Agency:</b> DPWH		<b>Status - Schedule:</b> 2014 - 2017		<b>Project Readiness:</b> <input checked="" type="checkbox"/> Business Case Study (Year) 2012 <input checked="" type="checkbox"/> Feasibility Study (Year) 2012 <input type="checkbox"/> Detailed Design (Year) 2013-2014 <input type="checkbox"/> Concept and Basic Design (Year) _____ <input checked="" type="checkbox"/> NEDA Board Approval (Year) 2012 <input type="checkbox"/> ECC (Year) _____ <input type="checkbox"/> RRWW <input checked="" type="checkbox"/> Others (Pls. Specify): EOI of prospective concessionaires	<b>Remarks:</b> As of Aug. 5 2013, the NEDA Investment Coordination Committee-Cabinet Committee (ICC-CC) changed financing to pure PPP	<b>Information Source:</b> PIP (Dec 2013), Revalidated PIP (Nov 2013), PPP Center, DPWH	
<b>Category:</b> Expressway																					
<b>Project Title:</b> Cavite - Laguna Expressway Project																					
<b>Location:</b> Cavite / Laguna Province																					
<b>Description:</b>  <u>Kawit to Aguinaldo Hwy at Silang:</u> Construction of a 28.90 km-4 lane highway from Kawit, Cavite to Aguinaldo Highway in Silang, Cavite, with 5 grade separated interchanges and 7,928 m bridges.  <u>Aguinaldo Hwy at Silang to Mamlasan:</u> Const. of a 18.10 km-4 lane highway from Aguinaldo Highway in Silang, Cavite to SLEX (Mamlasan exit), Laguna, with 4 grade separated interchanges and 7,279 m bridges.	 																				
<b>Project Cost (PM):</b> 35,420.00																					
<b>Funding:</b> PPP																					
<b>Implementing Agency:</b> DPWH																					
<b>Status - Schedule:</b> 2014 - 2017																					
<b>Project Readiness:</b> <input checked="" type="checkbox"/> Business Case Study (Year) 2012 <input checked="" type="checkbox"/> Feasibility Study (Year) 2012 <input type="checkbox"/> Detailed Design (Year) 2013-2014 <input type="checkbox"/> Concept and Basic Design (Year) _____ <input checked="" type="checkbox"/> NEDA Board Approval (Year) 2012 <input type="checkbox"/> ECC (Year) _____ <input type="checkbox"/> RRWW <input checked="" type="checkbox"/> Others (Pls. Specify): EOI of prospective concessionaires	<b>Remarks:</b> As of Aug. 5 2013, the NEDA Investment Coordination Committee-Cabinet Committee (ICC-CC) changed financing to pure PPP																				
<b>Information Source:</b> PIP (Dec 2013), Revalidated PIP (Nov 2013), PPP Center, DPWH																					

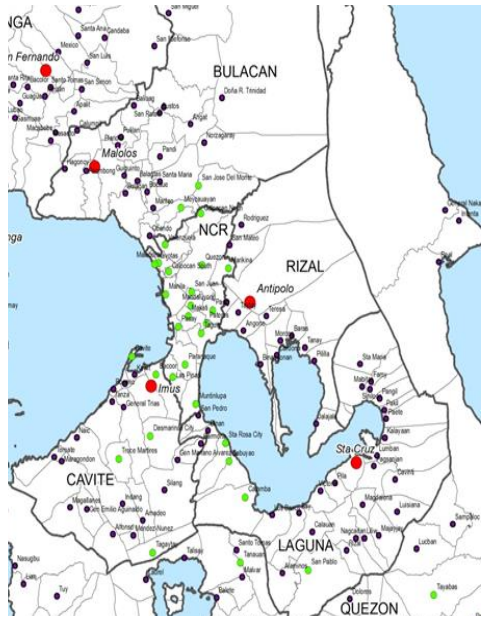


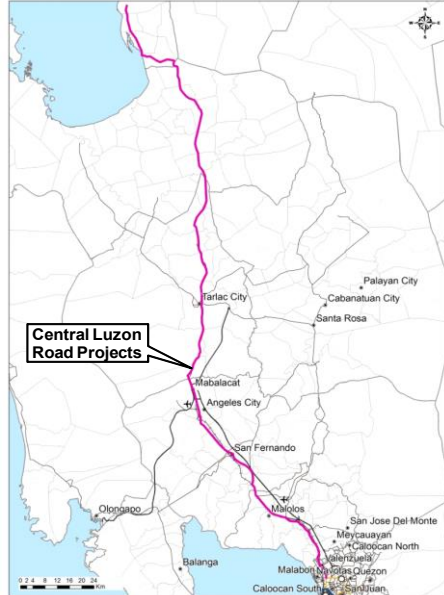










Code <sup>1</sup>	Project Profile															
B5 (T-EX-7)	<table border="1"> <tr> <td data-bbox="204 185 678 219"><b>Category:</b> Expressway</td><td data-bbox="678 185 1460 219"></td></tr> <tr> <td colspan="2" data-bbox="204 230 1460 264"><b>Project Title:</b> Central Luzon Link Expressway (CLLEX) Phase I</td></tr> <tr> <td data-bbox="204 275 678 309"><b>Location:</b> Tarlac and Nueva Ecija Provinces</td><td data-bbox="678 275 1460 309"></td></tr> <tr> <td data-bbox="204 320 678 622"> <b>Description:</b>             Construction of a 4-lane expressway with a total length of 30.70 kilometers for Phase I from Tarlac City to Cabanatuan City and a construction of a 2-lane highway with a total length of 35.70 kilometers for Phase II from Cabanatuan City to San Jose City.         </td><td data-bbox="678 275 1460 936" rowspan="5">  </td></tr> <tr> <td data-bbox="204 633 678 667"><b>Project Cost (PM):</b> 14,936.00</td></tr> <tr> <td data-bbox="204 678 678 712"><b>Funding:</b> PPP</td></tr> <tr> <td data-bbox="204 723 678 757"><b>Implementing Agency:</b> DPWH</td></tr> <tr> <td data-bbox="204 768 678 801"><b>Status - Schedule:</b> 2014 - 2016</td></tr> <tr> <td data-bbox="204 813 678 1059"> <b>Project Readiness:</b>  <input type="checkbox"/> Business Case Study (Year) _____  <input type="checkbox"/> Feasibility Study (Year) _____  <input checked="" type="checkbox"/> Detailed Design (Year) <u>2012-2013</u>  <input type="checkbox"/> Concept and Basic Design (Year) _____  <input type="checkbox"/> NEDA Board Approval (Year) _____  <input checked="" type="checkbox"/> ECC (Year) <u>2010 (amended 2011)</u>  <input type="checkbox"/> RROW  <input type="checkbox"/> Others (Pls. Specify): _____         </td><td data-bbox="678 936 1460 1115" rowspan="2"> <b>Remarks:</b> <ul style="list-style-type: none"> <li>CLLEX Phase I from Tarlac - Cabanatuan (East-West Link) will connect SCTEx and TPLeX.</li> <li>It is a committed project under JICA loan and is currently undergoing RROW Acquisition.</li> <li>The project is expected to be completed by 2017. A transaction advisory service will be procured to assist DPWH in bidding for prospective concessionaires for the operation and maintenance of the project as a tollway facility. This will also cover the possible inclusion of CLLEX Phase II from Cabanatuan to San Jose City.</li> </ul> </td></tr> <tr> <td data-bbox="204 1070 678 1115"><b>Information Source:</b> Revalidated PIP (Nov 2013), DPWH</td></tr> </table>	<b>Category:</b> Expressway		<b>Project Title:</b> Central Luzon Link Expressway (CLLEX) Phase I		<b>Location:</b> Tarlac and Nueva Ecija Provinces		<b>Description:</b>  Construction of a 4-lane expressway with a total length of 30.70 kilometers for Phase I from Tarlac City to Cabanatuan City and a construction of a 2-lane highway with a total length of 35.70 kilometers for Phase II from Cabanatuan City to San Jose City.		<b>Project Cost (PM):</b> 14,936.00	<b>Funding:</b> PPP	<b>Implementing Agency:</b> DPWH	<b>Status - Schedule:</b> 2014 - 2016	<b>Project Readiness:</b> <input type="checkbox"/> Business Case Study (Year) _____ <input type="checkbox"/> Feasibility Study (Year) _____ <input checked="" type="checkbox"/> Detailed Design (Year) <u>2012-2013</u> <input type="checkbox"/> Concept and Basic Design (Year) _____ <input type="checkbox"/> NEDA Board Approval (Year) _____ <input checked="" type="checkbox"/> ECC (Year) <u>2010 (amended 2011)</u> <input type="checkbox"/> RROW <input type="checkbox"/> Others (Pls. Specify): _____	<b>Remarks:</b> <ul style="list-style-type: none"> <li>CLLEX Phase I from Tarlac - Cabanatuan (East-West Link) will connect SCTEx and TPLeX.</li> <li>It is a committed project under JICA loan and is currently undergoing RROW Acquisition.</li> <li>The project is expected to be completed by 2017. A transaction advisory service will be procured to assist DPWH in bidding for prospective concessionaires for the operation and maintenance of the project as a tollway facility. This will also cover the possible inclusion of CLLEX Phase II from Cabanatuan to San Jose City.</li> </ul>	<b>Information Source:</b> Revalidated PIP (Nov 2013), DPWH
<b>Category:</b> Expressway																
<b>Project Title:</b> Central Luzon Link Expressway (CLLEX) Phase I																
<b>Location:</b> Tarlac and Nueva Ecija Provinces																
<b>Description:</b>  Construction of a 4-lane expressway with a total length of 30.70 kilometers for Phase I from Tarlac City to Cabanatuan City and a construction of a 2-lane highway with a total length of 35.70 kilometers for Phase II from Cabanatuan City to San Jose City.																
<b>Project Cost (PM):</b> 14,936.00																
<b>Funding:</b> PPP																
<b>Implementing Agency:</b> DPWH																
<b>Status - Schedule:</b> 2014 - 2016																
<b>Project Readiness:</b> <input type="checkbox"/> Business Case Study (Year) _____ <input type="checkbox"/> Feasibility Study (Year) _____ <input checked="" type="checkbox"/> Detailed Design (Year) <u>2012-2013</u> <input type="checkbox"/> Concept and Basic Design (Year) _____ <input type="checkbox"/> NEDA Board Approval (Year) _____ <input checked="" type="checkbox"/> ECC (Year) <u>2010 (amended 2011)</u> <input type="checkbox"/> RROW <input type="checkbox"/> Others (Pls. Specify): _____	<b>Remarks:</b> <ul style="list-style-type: none"> <li>CLLEX Phase I from Tarlac - Cabanatuan (East-West Link) will connect SCTEx and TPLeX.</li> <li>It is a committed project under JICA loan and is currently undergoing RROW Acquisition.</li> <li>The project is expected to be completed by 2017. A transaction advisory service will be procured to assist DPWH in bidding for prospective concessionaires for the operation and maintenance of the project as a tollway facility. This will also cover the possible inclusion of CLLEX Phase II from Cabanatuan to San Jose City.</li> </ul>															
<b>Information Source:</b> Revalidated PIP (Nov 2013), DPWH																
B6 (T-EX-15)	<table border="1"> <tr> <td data-bbox="204 1149 678 1182"><b>Category:</b> Expressway</td><td data-bbox="678 1149 1460 1182"></td></tr> <tr> <td colspan="2" data-bbox="204 1193 1460 1227"><b>Project Title:</b> Calamba - Los Baños Toll Expressway</td></tr> <tr> <td data-bbox="204 1238 678 1272"><b>Location:</b> Laguna Province</td><td data-bbox="678 1238 1460 1272"></td></tr> <tr> <td data-bbox="204 1283 678 1585"> <b>Description:</b>             Construction of a 4-lane 15.5 km expressway that starts at SLEX Extension (Calamba Exit to Sto. Tomas) traverses along Laguna de Bay and ends up connecting a national road at Bay, Laguna.         </td><td data-bbox="678 1238 1460 1888" rowspan="5">  </td></tr> <tr> <td data-bbox="204 1597 678 1630"><b>Project Cost (PM):</b> 8,210.00</td></tr> <tr> <td data-bbox="204 1641 678 1675"><b>Funding:</b> PPP</td></tr> <tr> <td data-bbox="204 1686 678 1720"><b>Implementing Agency:</b> DPWH</td></tr> <tr> <td data-bbox="204 1731 678 1765"><b>Status - Schedule:</b> 2014 - 2016</td></tr> <tr> <td data-bbox="204 1776 678 2000"> <b>Project Readiness:</b>  <input checked="" type="checkbox"/> Business Case Study (Year) <u>2012</u>  <input checked="" type="checkbox"/> Feasibility Study (Year) <u>2013</u>  <input type="checkbox"/> Detailed Design (Year) <u>2014-2016</u>  <input type="checkbox"/> Concept and Basic Design (Year) _____  <input type="checkbox"/> NEDA Board Approval (Year) _____  <input type="checkbox"/> ECC (Year) _____  <input type="checkbox"/> RROW  <input type="checkbox"/> Others (Pls. Specify): _____         </td><td data-bbox="678 1888 1460 2056" rowspan="2"> <b>Remarks:</b> </td></tr> <tr> <td data-bbox="204 2011 678 2056"><b>Information Source:</b> Revalidated PIP (Nov 2013), DPWH</td></tr> </table>	<b>Category:</b> Expressway		<b>Project Title:</b> Calamba - Los Baños Toll Expressway		<b>Location:</b> Laguna Province		<b>Description:</b>  Construction of a 4-lane 15.5 km expressway that starts at SLEX Extension (Calamba Exit to Sto. Tomas) traverses along Laguna de Bay and ends up connecting a national road at Bay, Laguna.		<b>Project Cost (PM):</b> 8,210.00	<b>Funding:</b> PPP	<b>Implementing Agency:</b> DPWH	<b>Status - Schedule:</b> 2014 - 2016	<b>Project Readiness:</b> <input checked="" type="checkbox"/> Business Case Study (Year) <u>2012</u> <input checked="" type="checkbox"/> Feasibility Study (Year) <u>2013</u> <input type="checkbox"/> Detailed Design (Year) <u>2014-2016</u> <input type="checkbox"/> Concept and Basic Design (Year) _____ <input type="checkbox"/> NEDA Board Approval (Year) _____ <input type="checkbox"/> ECC (Year) _____ <input type="checkbox"/> RROW <input type="checkbox"/> Others (Pls. Specify): _____	<b>Remarks:</b>	<b>Information Source:</b> Revalidated PIP (Nov 2013), DPWH
<b>Category:</b> Expressway																
<b>Project Title:</b> Calamba - Los Baños Toll Expressway																
<b>Location:</b> Laguna Province																
<b>Description:</b>  Construction of a 4-lane 15.5 km expressway that starts at SLEX Extension (Calamba Exit to Sto. Tomas) traverses along Laguna de Bay and ends up connecting a national road at Bay, Laguna.																
<b>Project Cost (PM):</b> 8,210.00																
<b>Funding:</b> PPP																
<b>Implementing Agency:</b> DPWH																
<b>Status - Schedule:</b> 2014 - 2016																
<b>Project Readiness:</b> <input checked="" type="checkbox"/> Business Case Study (Year) <u>2012</u> <input checked="" type="checkbox"/> Feasibility Study (Year) <u>2013</u> <input type="checkbox"/> Detailed Design (Year) <u>2014-2016</u> <input type="checkbox"/> Concept and Basic Design (Year) _____ <input type="checkbox"/> NEDA Board Approval (Year) _____ <input type="checkbox"/> ECC (Year) _____ <input type="checkbox"/> RROW <input type="checkbox"/> Others (Pls. Specify): _____	<b>Remarks:</b>															
<b>Information Source:</b> Revalidated PIP (Nov 2013), DPWH																


Code <sup>1</sup>	Project Profile																				
B7 (T-EX-16)	<table border="1"> <tr> <td data-bbox="204 185 678 230"><b>Category:</b> Expressway</td><td data-bbox="678 185 1460 230"></td></tr> <tr> <td data-bbox="204 230 678 275"><b>Project Title:</b> Flood Control Dike Expressway</td><td data-bbox="678 230 1460 275"></td></tr> <tr> <td data-bbox="204 275 678 320"><b>Location:</b> Laguna Province</td><td data-bbox="678 275 1460 320"></td></tr> <tr> <td data-bbox="204 320 678 622"> <b>Description:</b>             Construction of a 43.60 kilometer, 4-lane road dike on the coastal area of Laguna de Bay from Taguig, Rizal to Los Baños, Laguna.         </td><td data-bbox="678 275 1460 622">  </td></tr> <tr> <td data-bbox="204 622 678 667"><b>Project Cost (PM):</b> 18,590.00</td><td data-bbox="678 622 1460 667"></td></tr> <tr> <td data-bbox="204 667 678 712"><b>Funding:</b> PPP</td><td data-bbox="678 667 1460 712"></td></tr> <tr> <td data-bbox="204 712 678 757"><b>Implementing Agency:</b> DPWH</td><td data-bbox="678 712 1460 757"></td></tr> <tr> <td data-bbox="204 757 678 801"><b>Status - Schedule:</b> 2013 - 2018</td><td data-bbox="678 757 1460 801"></td></tr> <tr> <td data-bbox="204 801 678 1048"> <b>Project Readiness:</b>  <input checked="" type="checkbox"/> Business Case Study (Year) 2012  <input checked="" type="checkbox"/> Feasibility Study (Year) 2013  <input type="checkbox"/> Detailed Design (Year) 2014-2018  <input type="checkbox"/> Concept and Basic Design (Year) _____  <input type="checkbox"/> NEDA Board Approval (Year) _____  <input type="checkbox"/> ECC (Year) _____  <input type="checkbox"/> RRROW  <input type="checkbox"/> Others (Pls. Specify): _____         </td><td data-bbox="678 801 1460 1048"></td></tr> <tr> <td data-bbox="204 1048 678 1106"><b>Information Source:</b> Revalidated PIP (Nov 2013), DPWH</td><td data-bbox="678 1048 1460 1106"> <b>Remarks:</b> </td></tr> </table>	<b>Category:</b> Expressway		<b>Project Title:</b> Flood Control Dike Expressway		<b>Location:</b> Laguna Province		<b>Description:</b>  Construction of a 43.60 kilometer, 4-lane road dike on the coastal area of Laguna de Bay from Taguig, Rizal to Los Baños, Laguna.		<b>Project Cost (PM):</b> 18,590.00		<b>Funding:</b> PPP		<b>Implementing Agency:</b> DPWH		<b>Status - Schedule:</b> 2013 - 2018		<b>Project Readiness:</b> <input checked="" type="checkbox"/> Business Case Study (Year) 2012 <input checked="" type="checkbox"/> Feasibility Study (Year) 2013 <input type="checkbox"/> Detailed Design (Year) 2014-2018 <input type="checkbox"/> Concept and Basic Design (Year) _____ <input type="checkbox"/> NEDA Board Approval (Year) _____ <input type="checkbox"/> ECC (Year) _____ <input type="checkbox"/> RRROW <input type="checkbox"/> Others (Pls. Specify): _____		<b>Information Source:</b> Revalidated PIP (Nov 2013), DPWH	<b>Remarks:</b>
<b>Category:</b> Expressway																					
<b>Project Title:</b> Flood Control Dike Expressway																					
<b>Location:</b> Laguna Province																					
<b>Description:</b>  Construction of a 43.60 kilometer, 4-lane road dike on the coastal area of Laguna de Bay from Taguig, Rizal to Los Baños, Laguna.																					
<b>Project Cost (PM):</b> 18,590.00																					
<b>Funding:</b> PPP																					
<b>Implementing Agency:</b> DPWH																					
<b>Status - Schedule:</b> 2013 - 2018																					
<b>Project Readiness:</b> <input checked="" type="checkbox"/> Business Case Study (Year) 2012 <input checked="" type="checkbox"/> Feasibility Study (Year) 2013 <input type="checkbox"/> Detailed Design (Year) 2014-2018 <input type="checkbox"/> Concept and Basic Design (Year) _____ <input type="checkbox"/> NEDA Board Approval (Year) _____ <input type="checkbox"/> ECC (Year) _____ <input type="checkbox"/> RRROW <input type="checkbox"/> Others (Pls. Specify): _____																					
<b>Information Source:</b> Revalidated PIP (Nov 2013), DPWH	<b>Remarks:</b>																				
B8 (T-EX-12)	<table border="1"> <tr> <td data-bbox="204 1126 678 1171"><b>Category:</b> Expressway</td><td data-bbox="678 1126 1460 1171"></td></tr> <tr> <td data-bbox="204 1171 678 1216"><b>Project Title:</b> Segment 8.2 of NLEx to Commonwealth</td><td data-bbox="678 1171 1460 1216"></td></tr> <tr> <td data-bbox="204 1216 678 1261"><b>Location:</b> Metro Manila</td><td data-bbox="678 1216 1460 1261"></td></tr> <tr> <td data-bbox="204 1261 678 1563"> <b>Description:</b>             An 8-km road that will link Mindanao Avenue and the C5-Commonwealth connection. Four (4) lane divided, at grade road with two interchange and five vehicular overpass.         </td><td data-bbox="678 1216 1460 1563">  </td></tr> <tr> <td data-bbox="204 1563 678 1608"><b>Project Cost (PM):</b> 7,000.00</td><td data-bbox="678 1563 1460 1608"></td></tr> <tr> <td data-bbox="204 1608 678 1653"><b>Funding:</b> TBD</td><td data-bbox="678 1608 1460 1653"></td></tr> <tr> <td data-bbox="204 1653 678 1697"><b>Implementing Agency:</b> MNTC</td><td data-bbox="678 1653 1460 1697"></td></tr> <tr> <td data-bbox="204 1697 678 1742"><b>Status - Schedule:</b> 2015 - 2016</td><td data-bbox="678 1697 1460 1742"></td></tr> <tr> <td data-bbox="204 1742 678 1989"> <b>Project Readiness:</b>  <input type="checkbox"/> Business Case Study (Year) _____  <input type="checkbox"/> Feasibility Study (Year) _____  <input type="checkbox"/> Detailed Design (Year) _____  <input type="checkbox"/> Concept and Basic Design (Year) _____  <input type="checkbox"/> NEDA Board Approval (Year) _____  <input type="checkbox"/> ECC (Year) _____  <input type="checkbox"/> RRROW  <input type="checkbox"/> Others (Pls. Specify): _____         </td><td data-bbox="678 1742 1460 1989"></td></tr> <tr> <td data-bbox="204 1989 678 2047"><b>Information Source:</b> MNTC</td><td data-bbox="678 1989 1460 2047"> <b>Remarks:</b>            ● Realignment is under study         </td></tr> </table>	<b>Category:</b> Expressway		<b>Project Title:</b> Segment 8.2 of NLEx to Commonwealth		<b>Location:</b> Metro Manila		<b>Description:</b>  An 8-km road that will link Mindanao Avenue and the C5-Commonwealth connection. Four (4) lane divided, at grade road with two interchange and five vehicular overpass.		<b>Project Cost (PM):</b> 7,000.00		<b>Funding:</b> TBD		<b>Implementing Agency:</b> MNTC		<b>Status - Schedule:</b> 2015 - 2016		<b>Project Readiness:</b> <input type="checkbox"/> Business Case Study (Year) _____ <input type="checkbox"/> Feasibility Study (Year) _____ <input type="checkbox"/> Detailed Design (Year) _____ <input type="checkbox"/> Concept and Basic Design (Year) _____ <input type="checkbox"/> NEDA Board Approval (Year) _____ <input type="checkbox"/> ECC (Year) _____ <input type="checkbox"/> RRROW <input type="checkbox"/> Others (Pls. Specify): _____		<b>Information Source:</b> MNTC	<b>Remarks:</b> ● Realignment is under study
<b>Category:</b> Expressway																					
<b>Project Title:</b> Segment 8.2 of NLEx to Commonwealth																					
<b>Location:</b> Metro Manila																					
<b>Description:</b>  An 8-km road that will link Mindanao Avenue and the C5-Commonwealth connection. Four (4) lane divided, at grade road with two interchange and five vehicular overpass.																					
<b>Project Cost (PM):</b> 7,000.00																					
<b>Funding:</b> TBD																					
<b>Implementing Agency:</b> MNTC																					
<b>Status - Schedule:</b> 2015 - 2016																					
<b>Project Readiness:</b> <input type="checkbox"/> Business Case Study (Year) _____ <input type="checkbox"/> Feasibility Study (Year) _____ <input type="checkbox"/> Detailed Design (Year) _____ <input type="checkbox"/> Concept and Basic Design (Year) _____ <input type="checkbox"/> NEDA Board Approval (Year) _____ <input type="checkbox"/> ECC (Year) _____ <input type="checkbox"/> RRROW <input type="checkbox"/> Others (Pls. Specify): _____																					
<b>Information Source:</b> MNTC	<b>Remarks:</b> ● Realignment is under study																				


Code <sup>1</sup>	Project Profile																
B9	<p><b>Project Title:</b> Southern Tagalog Arterial Road (STAR) Stage 2 (Phase II)</p> <p><b>Location:</b> Batangas</p> <p><b>Description:</b> Construction of additional two (2) lanes with a length of 19.74 km of PCCP; asphalt overlaying of Sto. Tomas to Lipa City Section, Stage I; and implementation of remaining balance of works between the inter connection of SLEX (TR-3) and STAR Tollway</p> <p><b>Project Cost (PM):</b> 2,320.00</p> <p><b>Funding:</b> TBD</p> <p><b>Implementing Agency:</b> DPWH</p> <p><b>Status - Schedule:</b> 2013-2015</p> <p><b>Project Readiness:</b></p> <table border="0"> <tr><td><input type="checkbox"/> Business Case Study</td><td>(Year) _____</td></tr> <tr><td><input type="checkbox"/> Feasibility Study</td><td>(Year) _____</td></tr> <tr><td><input type="checkbox"/> Detailed Design</td><td>(Year) _____</td></tr> <tr><td><input type="checkbox"/> Concept and Basic Design</td><td>(Year) _____</td></tr> <tr><td><input type="checkbox"/> NEDA Board Approval</td><td>(Year) _____</td></tr> <tr><td><input type="checkbox"/> ECC</td><td>(Year) _____</td></tr> <tr><td><input type="checkbox"/> RROW</td><td>(Year) _____</td></tr> <tr><td><input type="checkbox"/> Others (Pls. Specify):</td><td>_____</td></tr> </table> <p><b>Information Source:</b> Revalidated PIP (Nov 2013), DPWH</p>  <p><b>Remarks:</b></p> <ul style="list-style-type: none"> <li>● the Star Infrastructure Development Corp. (SIDC) was issued Notice to Proceed in June 2013 by the Department of Public Works and Highways</li> <li>● Previously indicated for the medium-term, the project is now ongoing (refer to E23 on the Medium-term Projects' Map).</li> </ul>	<input type="checkbox"/> Business Case Study	(Year) _____	<input type="checkbox"/> Feasibility Study	(Year) _____	<input type="checkbox"/> Detailed Design	(Year) _____	<input type="checkbox"/> Concept and Basic Design	(Year) _____	<input type="checkbox"/> NEDA Board Approval	(Year) _____	<input type="checkbox"/> ECC	(Year) _____	<input type="checkbox"/> RROW	(Year) _____	<input type="checkbox"/> Others (Pls. Specify):	_____
<input type="checkbox"/> Business Case Study	(Year) _____																
<input type="checkbox"/> Feasibility Study	(Year) _____																
<input type="checkbox"/> Detailed Design	(Year) _____																
<input type="checkbox"/> Concept and Basic Design	(Year) _____																
<input type="checkbox"/> NEDA Board Approval	(Year) _____																
<input type="checkbox"/> ECC	(Year) _____																
<input type="checkbox"/> RROW	(Year) _____																
<input type="checkbox"/> Others (Pls. Specify):	_____																
C1	<p><b>Category:</b> Other Roads</p> <p><b>Project Title:</b> Secondary Road Packages for Metro Manila, Bulacan and Cavite</p> <p><b>Location:</b> Metro Manila, Bulacan and Cavite Provinces</p> <p><b>Description:</b> This proposed packages are composed of the following project;          - Bulacan road package 1 and 2: 40.4-kilometer of road upgrade and 25.0-kilometer of new road construction.          - Cavite secondary roads: 6.7-kilometer of road upgrade and 68.6-kilometer of new road construction.          - Sucat road upgrade: 7.7-kilometer of road upgrade.          - Quirino road (Paranaque): 7.3-kilometer of road upgrade.          - Paranaque road package: 13.0-kilometer of road upgrade.          - Amang Rodriguez - President Quezon 15.3 kilometers</p> <p><b>Project Cost (PM):</b> 23,000 (first tranche of total 69,100)</p> <p><b>Funding:</b> TBD</p> <p><b>Implementing Agency:</b> DPWH</p> <p><b>Status - Schedule:</b> 2013 - 2016</p> <p><b>Project Readiness:</b></p> <table border="0"> <tr><td><input type="checkbox"/> Business Case Study</td><td>(Year) _____</td></tr> <tr><td><input type="checkbox"/> Feasibility Study</td><td>(Year) _____</td></tr> <tr><td><input type="checkbox"/> Detailed Design</td><td>(Year) _____</td></tr> <tr><td><input type="checkbox"/> Concept and Basic Design</td><td>(Year) _____</td></tr> <tr><td><input type="checkbox"/> NEDA Board Approval</td><td>(Year) _____</td></tr> <tr><td><input type="checkbox"/> ECC</td><td>(Year) _____</td></tr> <tr><td><input type="checkbox"/> RROW</td><td>(Year) _____</td></tr> <tr><td><input type="checkbox"/> Others (Pls. Specify):</td><td>_____</td></tr> </table> <p><b>Information Source:</b> JICA Study Team</p>  <p><b>Remarks:</b></p> <ul style="list-style-type: none"> <li>● Proposed by JICA Study Team</li> </ul>	<input type="checkbox"/> Business Case Study	(Year) _____	<input type="checkbox"/> Feasibility Study	(Year) _____	<input type="checkbox"/> Detailed Design	(Year) _____	<input type="checkbox"/> Concept and Basic Design	(Year) _____	<input type="checkbox"/> NEDA Board Approval	(Year) _____	<input type="checkbox"/> ECC	(Year) _____	<input type="checkbox"/> RROW	(Year) _____	<input type="checkbox"/> Others (Pls. Specify):	_____
<input type="checkbox"/> Business Case Study	(Year) _____																
<input type="checkbox"/> Feasibility Study	(Year) _____																
<input type="checkbox"/> Detailed Design	(Year) _____																
<input type="checkbox"/> Concept and Basic Design	(Year) _____																
<input type="checkbox"/> NEDA Board Approval	(Year) _____																
<input type="checkbox"/> ECC	(Year) _____																
<input type="checkbox"/> RROW	(Year) _____																
<input type="checkbox"/> Others (Pls. Specify):	_____																



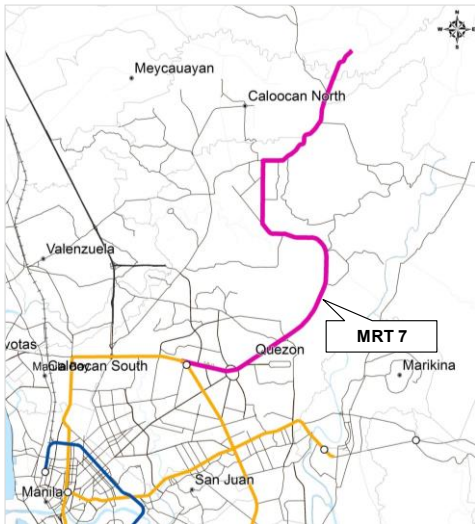
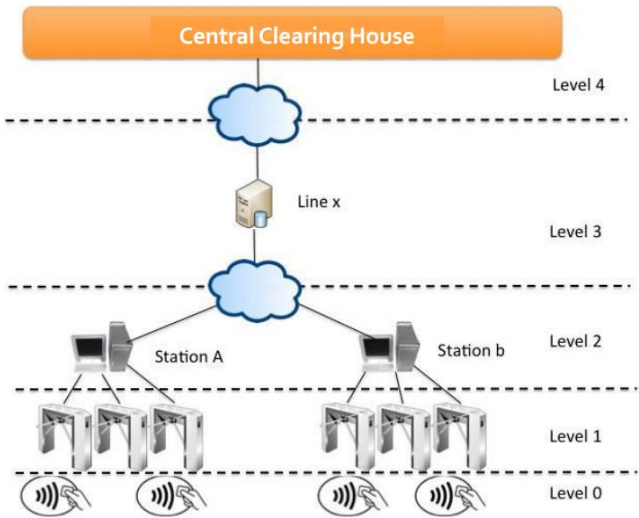
Code <sup>1</sup>	Project Profile																				
C2	<table border="1"> <tr> <td data-bbox="204 185 678 219"><b>Category:</b> Other Roads</td><td data-bbox="678 185 1460 219"></td></tr> <tr> <td data-bbox="204 230 678 264"><b>Project Title:</b> Preparatory studies for several projects</td><td data-bbox="678 230 1460 264"></td></tr> <tr> <td data-bbox="204 275 678 309"><b>Location:</b> Mega Manila</td><td data-bbox="678 275 1460 309"></td></tr> <tr> <td data-bbox="204 320 678 622"> <b>Description:</b>             The proposed expressways, trunk roads, and extensive railway lines will be ineffective without a supporting system of secondary roads. However, the LGUs in the study area, as well as the regional and provincial units of national agencies, do not have the capability to identify and design the appropriate road links. Technical assistance can be provided, in parallel, to the three RDCs in the study area. The outputs from these initiatives will give substance and support to the road investment packages mentioned in the short- and medium-term TRIPs.         </td><td data-bbox="678 275 1460 925">  </td></tr> <tr> <td data-bbox="204 633 678 667"><b>Project Cost (PM):</b> 500.00</td><td data-bbox="678 633 1460 667"></td></tr> <tr> <td data-bbox="204 678 678 712"><b>Funding:</b> TBD</td><td data-bbox="678 678 1460 712"></td></tr> <tr> <td data-bbox="204 723 678 757"><b>Implementing Agency:</b> DPWH</td><td data-bbox="678 723 1460 757"></td></tr> <tr> <td data-bbox="204 768 678 801"><b>Status - Schedule:</b> 2014 - 2015</td><td data-bbox="678 768 1460 801"></td></tr> <tr> <td data-bbox="204 813 678 1048"> <b>Project Readiness:</b>  <input type="checkbox"/> Business Case Study (Year) _____  <input type="checkbox"/> Feasibility Study (Year) _____  <input type="checkbox"/> Detailed Design (Year) _____  <input type="checkbox"/> Concept and Basic Design (Year) _____  <input type="checkbox"/> NEDA Board Approval (Year) _____  <input type="checkbox"/> ECC (Year) _____  <input type="checkbox"/> RRWW  <input type="checkbox"/> Others (Pls. Specify): _____         </td><td data-bbox="678 925 1460 1048"> <b>Remarks:</b>            ● Proposed by JICA Study Team         </td></tr> <tr> <td data-bbox="204 1059 678 1093"><b>Information Source:</b> JICA Study Team</td><td data-bbox="678 1059 1460 1093"></td></tr> </table>	<b>Category:</b> Other Roads		<b>Project Title:</b> Preparatory studies for several projects		<b>Location:</b> Mega Manila		<b>Description:</b>  The proposed expressways, trunk roads, and extensive railway lines will be ineffective without a supporting system of secondary roads. However, the LGUs in the study area, as well as the regional and provincial units of national agencies, do not have the capability to identify and design the appropriate road links. Technical assistance can be provided, in parallel, to the three RDCs in the study area. The outputs from these initiatives will give substance and support to the road investment packages mentioned in the short- and medium-term TRIPs.		<b>Project Cost (PM):</b> 500.00		<b>Funding:</b> TBD		<b>Implementing Agency:</b> DPWH		<b>Status - Schedule:</b> 2014 - 2015		<b>Project Readiness:</b> <input type="checkbox"/> Business Case Study (Year) _____ <input type="checkbox"/> Feasibility Study (Year) _____ <input type="checkbox"/> Detailed Design (Year) _____ <input type="checkbox"/> Concept and Basic Design (Year) _____ <input type="checkbox"/> NEDA Board Approval (Year) _____ <input type="checkbox"/> ECC (Year) _____ <input type="checkbox"/> RRWW <input type="checkbox"/> Others (Pls. Specify): _____	<b>Remarks:</b> ● Proposed by JICA Study Team	<b>Information Source:</b> JICA Study Team	
<b>Category:</b> Other Roads																					
<b>Project Title:</b> Preparatory studies for several projects																					
<b>Location:</b> Mega Manila																					
<b>Description:</b>  The proposed expressways, trunk roads, and extensive railway lines will be ineffective without a supporting system of secondary roads. However, the LGUs in the study area, as well as the regional and provincial units of national agencies, do not have the capability to identify and design the appropriate road links. Technical assistance can be provided, in parallel, to the three RDCs in the study area. The outputs from these initiatives will give substance and support to the road investment packages mentioned in the short- and medium-term TRIPs.																					
<b>Project Cost (PM):</b> 500.00																					
<b>Funding:</b> TBD																					
<b>Implementing Agency:</b> DPWH																					
<b>Status - Schedule:</b> 2014 - 2015																					
<b>Project Readiness:</b> <input type="checkbox"/> Business Case Study (Year) _____ <input type="checkbox"/> Feasibility Study (Year) _____ <input type="checkbox"/> Detailed Design (Year) _____ <input type="checkbox"/> Concept and Basic Design (Year) _____ <input type="checkbox"/> NEDA Board Approval (Year) _____ <input type="checkbox"/> ECC (Year) _____ <input type="checkbox"/> RRWW <input type="checkbox"/> Others (Pls. Specify): _____	<b>Remarks:</b> ● Proposed by JICA Study Team																				
<b>Information Source:</b> JICA Study Team																					
C3 (T-UR-39)	<table border="1"> <tr> <td data-bbox="204 1135 678 1169"><b>Category:</b> Other Roads</td><td data-bbox="678 1135 1460 1169"></td></tr> <tr> <td data-bbox="204 1180 678 1214"><b>Project Title:</b> Other Central Luzon Road Projects</td><td data-bbox="678 1180 1460 1214"></td></tr> <tr> <td data-bbox="204 1225 678 1258"><b>Location:</b> Central Luzon</td><td data-bbox="678 1225 1460 1258"></td></tr> <tr> <td data-bbox="204 1270 678 1550"> <b>Description:</b>             Asphalt overlay on the intermittent section of the existing of 233.25-kilometer road in Manila North Road (Monumento-Ago/Aringay Bdry), La Union, Bulacan, Pangasinan.         </td><td data-bbox="678 1225 1460 1841">  </td></tr> <tr> <td data-bbox="204 1561 678 1594"><b>Project Cost (PM):</b> 16,000.00</td><td data-bbox="678 1561 1460 1594"></td></tr> <tr> <td data-bbox="204 1606 678 1639"><b>Funding:</b> IBRD</td><td data-bbox="678 1606 1460 1639"></td></tr> <tr> <td data-bbox="204 1650 678 1684"><b>Implementing Agency:</b> DPWH</td><td data-bbox="678 1650 1460 1684"></td></tr> <tr> <td data-bbox="204 1695 678 1729"><b>Status - Schedule:</b> 2013 - 2016</td><td data-bbox="678 1695 1460 1729"></td></tr> <tr> <td data-bbox="204 1740 678 1953"> <b>Project Readiness:</b>  <input type="checkbox"/> Business Case Study (Year) _____  <input type="checkbox"/> Feasibility Study (Year) _____  <input type="checkbox"/> Detailed Design (Year) _____  <input type="checkbox"/> Concept and Basic Design (Year) _____  <input type="checkbox"/> NEDA Board Approval (Year) _____  <input type="checkbox"/> ECC (Year) _____  <input type="checkbox"/> RRWW  <input type="checkbox"/> Others (Pls. Specify): _____         </td><td data-bbox="678 1841 1460 1953"> <b>Remarks:</b>            ●         </td></tr> <tr> <td data-bbox="204 1964 678 1998"><b>Information Source:</b> Revalidated PIP (Nov 2013), DPWH</td><td data-bbox="678 1964 1460 1998"></td></tr> </table>	<b>Category:</b> Other Roads		<b>Project Title:</b> Other Central Luzon Road Projects		<b>Location:</b> Central Luzon		<b>Description:</b>  Asphalt overlay on the intermittent section of the existing of 233.25-kilometer road in Manila North Road (Monumento-Ago/Aringay Bdry), La Union, Bulacan, Pangasinan.		<b>Project Cost (PM):</b> 16,000.00		<b>Funding:</b> IBRD		<b>Implementing Agency:</b> DPWH		<b>Status - Schedule:</b> 2013 - 2016		<b>Project Readiness:</b> <input type="checkbox"/> Business Case Study (Year) _____ <input type="checkbox"/> Feasibility Study (Year) _____ <input type="checkbox"/> Detailed Design (Year) _____ <input type="checkbox"/> Concept and Basic Design (Year) _____ <input type="checkbox"/> NEDA Board Approval (Year) _____ <input type="checkbox"/> ECC (Year) _____ <input type="checkbox"/> RRWW <input type="checkbox"/> Others (Pls. Specify): _____	<b>Remarks:</b> ●	<b>Information Source:</b> Revalidated PIP (Nov 2013), DPWH	
<b>Category:</b> Other Roads																					
<b>Project Title:</b> Other Central Luzon Road Projects																					
<b>Location:</b> Central Luzon																					
<b>Description:</b>  Asphalt overlay on the intermittent section of the existing of 233.25-kilometer road in Manila North Road (Monumento-Ago/Aringay Bdry), La Union, Bulacan, Pangasinan.																					
<b>Project Cost (PM):</b> 16,000.00																					
<b>Funding:</b> IBRD																					
<b>Implementing Agency:</b> DPWH																					
<b>Status - Schedule:</b> 2013 - 2016																					
<b>Project Readiness:</b> <input type="checkbox"/> Business Case Study (Year) _____ <input type="checkbox"/> Feasibility Study (Year) _____ <input type="checkbox"/> Detailed Design (Year) _____ <input type="checkbox"/> Concept and Basic Design (Year) _____ <input type="checkbox"/> NEDA Board Approval (Year) _____ <input type="checkbox"/> ECC (Year) _____ <input type="checkbox"/> RRWW <input type="checkbox"/> Others (Pls. Specify): _____	<b>Remarks:</b> ●																				
<b>Information Source:</b> Revalidated PIP (Nov 2013), DPWH																					

Code <sup>1</sup>	Project Profile															
C4 (T-UR-38)	<table border="1"> <tr> <td data-bbox="209 185 679 219"><b>Category:</b> Other Roads</td><td data-bbox="679 185 1460 219"></td></tr> <tr> <td data-bbox="209 230 679 264"><b>Project Title:</b> Other Southern Luzon Road Projects</td><td data-bbox="679 230 1460 264"></td></tr> <tr> <td data-bbox="209 275 679 309"><b>Location:</b> CALABALUZON</td><td data-bbox="679 275 1460 309"></td></tr> <tr> <td data-bbox="209 320 679 566"> <b>Description:</b>             The project aims to improve Laguna-Quezon-Camarines Norte roads. Rehabilitation and improvement will be done for 206-kilometer roads (Pagsanjan-Lucena Road, Tiaong-Lucena Junction Road, Pagbilao-Camarines Road, and Lucena Diversion Road).         </td><td data-bbox="679 275 1460 869" rowspan="5">  </td></tr> <tr> <td data-bbox="209 577 679 611"><b>Project Cost (PM):</b> 36,360.00</td></tr> <tr> <td data-bbox="209 622 679 656"><b>Funding:</b> IBRD</td></tr> <tr> <td data-bbox="209 667 679 701"><b>Implementing Agency:</b> DPWH</td></tr> <tr> <td data-bbox="209 712 679 745"><b>Status - Schedule:</b> 2013 - 2016</td></tr> <tr> <td data-bbox="209 757 679 992"> <b>Project Readiness:</b>  <input type="checkbox"/> Business Case Study (Year) _____  <input type="checkbox"/> Feasibility Study (Year) _____  <input type="checkbox"/> Detailed Design (Year) _____  <input type="checkbox"/> Concept and Basic Design (Year) _____  <input type="checkbox"/> NEDA Board Approval (Year) _____  <input type="checkbox"/> ECC (Year) _____  <input type="checkbox"/> RRROW  <input type="checkbox"/> Others (Pls. Specify): _____         </td><td data-bbox="679 869 1460 1048" rowspan="2"> <b>Remarks:</b>            ●         </td></tr> <tr> <td data-bbox="209 1003 679 1048"><b>Information Source:</b> Revalidated PIP (Nov 2013), DPWH</td></tr> </table>	<b>Category:</b> Other Roads		<b>Project Title:</b> Other Southern Luzon Road Projects		<b>Location:</b> CALABALUZON		<b>Description:</b>  The project aims to improve Laguna-Quezon-Camarines Norte roads. Rehabilitation and improvement will be done for 206-kilometer roads (Pagsanjan-Lucena Road, Tiaong-Lucena Junction Road, Pagbilao-Camarines Road, and Lucena Diversion Road).		<b>Project Cost (PM):</b> 36,360.00	<b>Funding:</b> IBRD	<b>Implementing Agency:</b> DPWH	<b>Status - Schedule:</b> 2013 - 2016	<b>Project Readiness:</b> <input type="checkbox"/> Business Case Study (Year) _____ <input type="checkbox"/> Feasibility Study (Year) _____ <input type="checkbox"/> Detailed Design (Year) _____ <input type="checkbox"/> Concept and Basic Design (Year) _____ <input type="checkbox"/> NEDA Board Approval (Year) _____ <input type="checkbox"/> ECC (Year) _____ <input type="checkbox"/> RRROW <input type="checkbox"/> Others (Pls. Specify): _____	<b>Remarks:</b> ●	<b>Information Source:</b> Revalidated PIP (Nov 2013), DPWH
<b>Category:</b> Other Roads																
<b>Project Title:</b> Other Southern Luzon Road Projects																
<b>Location:</b> CALABALUZON																
<b>Description:</b>  The project aims to improve Laguna-Quezon-Camarines Norte roads. Rehabilitation and improvement will be done for 206-kilometer roads (Pagsanjan-Lucena Road, Tiaong-Lucena Junction Road, Pagbilao-Camarines Road, and Lucena Diversion Road).																
<b>Project Cost (PM):</b> 36,360.00																
<b>Funding:</b> IBRD																
<b>Implementing Agency:</b> DPWH																
<b>Status - Schedule:</b> 2013 - 2016																
<b>Project Readiness:</b> <input type="checkbox"/> Business Case Study (Year) _____ <input type="checkbox"/> Feasibility Study (Year) _____ <input type="checkbox"/> Detailed Design (Year) _____ <input type="checkbox"/> Concept and Basic Design (Year) _____ <input type="checkbox"/> NEDA Board Approval (Year) _____ <input type="checkbox"/> ECC (Year) _____ <input type="checkbox"/> RRROW <input type="checkbox"/> Others (Pls. Specify): _____	<b>Remarks:</b> ●															
<b>Information Source:</b> Revalidated PIP (Nov 2013), DPWH																
D1 (T-R-8)	<table border="1"> <tr> <td data-bbox="209 1075 679 1108"><b>Category:</b> Urban Rail</td><td data-bbox="679 1075 1460 1108"></td></tr> <tr> <td data-bbox="209 1120 679 1153"><b>Project Title:</b> LRT Line 1 Cavite Extension and O&amp;M</td><td data-bbox="679 1120 1460 1153"></td></tr> <tr> <td data-bbox="209 1164 679 1198"><b>Location:</b> Paranaque City, Las Pinas City, and Cavite Province</td><td data-bbox="679 1164 1460 1198"></td></tr> <tr> <td data-bbox="209 1209 679 1400"> <b>Description:</b>             Construction of additional 11.7-kilometer railway, of which approximately 10.5 km will be elevated and 1.2 km will be at-grade. There will be 8 new stations, including 3 intermodal facilities and 1 satellite depot. This extension will pass through the cities of Paranaque and Las Piñas and terminates in Bacoor, Cavite Province.         </td><td data-bbox="679 1164 1460 1724" rowspan="5">  </td></tr> <tr> <td data-bbox="209 1411 679 1444"><b>Project Cost (PM):</b> 63,550.00</td></tr> <tr> <td data-bbox="209 1456 679 1489"><b>Funding:</b> PPP &amp; ODA (JICA)</td></tr> <tr> <td data-bbox="209 1500 679 1534"><b>Implementing Agency:</b> DOTC - LRTA</td></tr> <tr> <td data-bbox="209 1545 679 1579"><b>Status - Schedule:</b> 2013 - 2018</td></tr> <tr> <td data-bbox="209 1590 679 1836"> <b>Project Readiness:</b>  <input type="checkbox"/> Business Case Study (Year) _____  <input type="checkbox"/> Feasibility Study (Year) _____  <input type="checkbox"/> Detailed Design (Year) _____  <input type="checkbox"/> Concept and Basic Design (Year) _____  <input checked="" type="checkbox"/> NEDA Board Approval (Year) 2013  <input type="checkbox"/> ECC (Year) _____  <input type="checkbox"/> RRROW  <input checked="" type="checkbox"/> Others (Pls. Specify): For rebidding         </td><td data-bbox="679 1724 1460 1899" rowspan="2"> <b>Remarks:</b>            ● Review of Concession Agreement; NEDA Board approval 22 March 2012            ● Bidding for PPP Portion on-going            ● Bidding for ODA Consultant on-going         </td></tr> <tr> <td data-bbox="209 1848 679 1899"><b>Information Source:</b> PIS (Dec 2013), Revalidated PIP (Nov 2013), PPP Center</td></tr> </table>	<b>Category:</b> Urban Rail		<b>Project Title:</b> LRT Line 1 Cavite Extension and O&M		<b>Location:</b> Paranaque City, Las Pinas City, and Cavite Province		<b>Description:</b>  Construction of additional 11.7-kilometer railway, of which approximately 10.5 km will be elevated and 1.2 km will be at-grade. There will be 8 new stations, including 3 intermodal facilities and 1 satellite depot. This extension will pass through the cities of Paranaque and Las Piñas and terminates in Bacoor, Cavite Province.		<b>Project Cost (PM):</b> 63,550.00	<b>Funding:</b> PPP & ODA (JICA)	<b>Implementing Agency:</b> DOTC - LRTA	<b>Status - Schedule:</b> 2013 - 2018	<b>Project Readiness:</b> <input type="checkbox"/> Business Case Study (Year) _____ <input type="checkbox"/> Feasibility Study (Year) _____ <input type="checkbox"/> Detailed Design (Year) _____ <input type="checkbox"/> Concept and Basic Design (Year) _____ <input checked="" type="checkbox"/> NEDA Board Approval (Year) 2013 <input type="checkbox"/> ECC (Year) _____ <input type="checkbox"/> RRROW <input checked="" type="checkbox"/> Others (Pls. Specify): For rebidding	<b>Remarks:</b> ● Review of Concession Agreement; NEDA Board approval 22 March 2012 ● Bidding for PPP Portion on-going ● Bidding for ODA Consultant on-going	<b>Information Source:</b> PIS (Dec 2013), Revalidated PIP (Nov 2013), PPP Center
<b>Category:</b> Urban Rail																
<b>Project Title:</b> LRT Line 1 Cavite Extension and O&M																
<b>Location:</b> Paranaque City, Las Pinas City, and Cavite Province																
<b>Description:</b>  Construction of additional 11.7-kilometer railway, of which approximately 10.5 km will be elevated and 1.2 km will be at-grade. There will be 8 new stations, including 3 intermodal facilities and 1 satellite depot. This extension will pass through the cities of Paranaque and Las Piñas and terminates in Bacoor, Cavite Province.																
<b>Project Cost (PM):</b> 63,550.00																
<b>Funding:</b> PPP & ODA (JICA)																
<b>Implementing Agency:</b> DOTC - LRTA																
<b>Status - Schedule:</b> 2013 - 2018																
<b>Project Readiness:</b> <input type="checkbox"/> Business Case Study (Year) _____ <input type="checkbox"/> Feasibility Study (Year) _____ <input type="checkbox"/> Detailed Design (Year) _____ <input type="checkbox"/> Concept and Basic Design (Year) _____ <input checked="" type="checkbox"/> NEDA Board Approval (Year) 2013 <input type="checkbox"/> ECC (Year) _____ <input type="checkbox"/> RRROW <input checked="" type="checkbox"/> Others (Pls. Specify): For rebidding	<b>Remarks:</b> ● Review of Concession Agreement; NEDA Board approval 22 March 2012 ● Bidding for PPP Portion on-going ● Bidding for ODA Consultant on-going															
<b>Information Source:</b> PIS (Dec 2013), Revalidated PIP (Nov 2013), PPP Center																

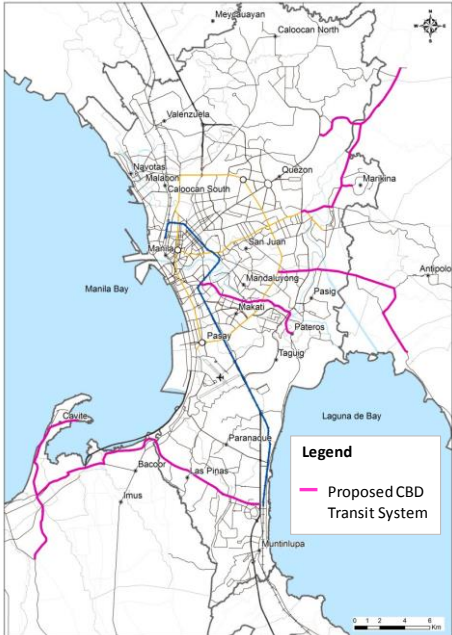





Code <sup>1</sup>	Project Profile
D2 (T-R-3)	<b>Category:</b> Urban Rail
	<b>Project Title:</b> Light Rail Transit (LRT) Line 2 East Extension
	<b>Location:</b> Masinag, Antipolo City
	<b>Description:</b>  Extension of LRT Line 2 by 4.19 kilometers from the current terminal station in Santolan, Pasig to Masinag Junction or the intersection of Marcos Highway and Sumulong Highway in Antipolo.
	<b>Project Cost (PM):</b> 9,759.31
	<b>Funding:</b> GOP - Local fund
	<b>Implementing Agency:</b> DOTC - LRTA
	<b>Status - Schedule:</b> 2013 - 2016
	<b>Project Readiness:</b> <div><input type="checkbox"/> Business Case Study (Year) _____</div> <div><input type="checkbox"/> Feasibility Study (Year) _____</div> <div><input type="checkbox"/> Detailed Design (Year) _____</div> <div><input type="checkbox"/> Concept and Basic Design (Year) _____</div> <div><input checked="" type="checkbox"/> NEDA Board Approval (Year) <u>2012</u></div> <div><input type="checkbox"/> ECC (Year) _____</div> <div><input type="checkbox"/> RRROW</div> <div><input type="checkbox"/> Others (Pls. Specify): _____</div>
	<b>Information Source:</b> PIS (Dec 2013), Revalidated PIP (Nov 2013), DOTC
	
<b>Remarks:</b> ● NEDA Board Approval 4 Sept. 2012;Ongoing bidding process for DED and CS.	



D3 (T-R-13)	<b>Category:</b> Urban Rail
	<b>Project Title:</b> MRT 3 Capacity Expansion
	<b>Location:</b> Metro Manila
	<b>Description:</b>  Procurement of additional 52 coaches to increase system capacity and address overloading problems.
	<b>Project Cost (PM):</b> 8,633.64
	<b>Funding:</b> GOP - Local fund
	<b>Implementing Agency:</b> DOTC - MRT 3
	<b>Status - Schedule:</b> 2013 - 2016
	<b>Project Readiness:</b> <div><input type="checkbox"/> Business Case Study (Year) _____</div> <div><input type="checkbox"/> Feasibility Study (Year) _____</div> <div><input type="checkbox"/> Detailed Design (Year) _____</div> <div><input type="checkbox"/> Concept and Basic Design (Year) _____</div> <div><input checked="" type="checkbox"/> NEDA Board Approval (Year) <u>2012</u></div> <div><input type="checkbox"/> ECC (Year) _____</div> <div><input type="checkbox"/> RRROW</div> <div><input type="checkbox"/> Others (Pls. Specify): _____</div>
	<b>Information Source:</b> PIS (Dec 2013), Revalidated PIP (Nov 2013), DOTC
	
<b>Remarks:</b> ● Pending RDC approval	


















Code <sup>1</sup>	Project Profile	
D4 (T-R-7)	<b>Category:</b> Urban Rail	
	<b>Project Title:</b> MRT 7 Stage 1 (Quezon Avenue - Commonwealth Avenue)	
	<b>Location:</b> Metro Manila	
	<b>Description:</b> Construction and operation of a 22.8-kilometer rail transit system from North Avenue station in EDSA passing through Commonwealth Avenue, Regalado Avenue, and Quirino Highway up to the proposed intermodal transport terminal in San Jose del Monte, Bulacan with 14 stations.	
	<b>Project Cost (PM):</b> 62,698.02	
	<b>Funding:</b> TBD	
	<b>Implementing Agency:</b> DOTC	
	<b>Status - Schedule:</b> 2013 - 2018	
	<b>Project Readiness:</b> <input type="checkbox"/> Business Case Study (Year) _____ <input type="checkbox"/> Feasibility Study (Year) _____ <input type="checkbox"/> Detailed Design (Year) _____ <input type="checkbox"/> Concept and Basic Design (Year) _____ <input checked="" type="checkbox"/> NEDA Board Approval (Year) 2013 <input type="checkbox"/> ECC (Year) _____ <input type="checkbox"/> RRROW <input type="checkbox"/> Others (Pls. Specify): _____	
	<b>Information Source:</b> PIP (Dec 2013), DOTC	
	<b>Remarks:</b> ● Drafting of Implementing Agreement by Proponent and DOF	
D5 (T-R-6)	<b>Category:</b> Urban Rail	
	<b>Project Title:</b> Contactless Automatic Fare Collection System (AFCS)	
	<b>Location:</b> Metro Manila	
	<b>Description:</b> The project involves the decommissioning of the old-magnetic-based ticketing system and replacing the same with contactless-based smart card technology on LRT Line a and 2 and MRT Line 3, with the introduction of a centralized back office that will perform apportionment of revenues. The private sector will operate and maintain the	
	<b>Project Cost (PM):</b> 1,720.00	
	<b>Funding:</b> PPP	
	<b>Implementing Agency:</b> DOTC	
	<b>Status - Schedule:</b> 2013 - 2016	
	<b>Project Readiness:</b> <input type="checkbox"/> Business Case Study (Year) _____ <input type="checkbox"/> Feasibility Study (Year) _____ <input type="checkbox"/> Detailed Design (Year) _____ <input type="checkbox"/> Concept and Basic Design (Year) _____ <input checked="" type="checkbox"/> NEDA Board Approval (Year) 2012 <input type="checkbox"/> ECC (Year) _____ <input type="checkbox"/> RRROW <input type="checkbox"/> Others (Pls. Specify): _____	
	<b>Information Source:</b> PIS (Dec 2013), Revalidated PIP (Nov 2013), PPP Center	
	<b>Remarks:</b> ● For Issuance of NOA. Financial proposals opened last 09 December 2013	






















Code <sup>1</sup>	Project Profile																																						
D6 (T-R-4)	<table border="1"> <tr> <td data-bbox="209 188 679 210"><b>Category:</b></td><td data-bbox="679 188 1458 210">Urban Rail</td></tr> <tr> <td colspan="2" data-bbox="209 232 1458 255"><b>Project Title:</b> Line 1 and Line 2 System Rehabilitation</td></tr> <tr> <td data-bbox="209 277 679 300"><b>Location:</b></td><td data-bbox="679 277 1458 300">Metro Manila, Lines 1 &amp; 2</td></tr> <tr> <td data-bbox="209 322 679 344"><b>Description:</b></td><td data-bbox="679 322 1458 344"></td></tr> <tr> <td colspan="2" data-bbox="209 367 679 434">           Rehabilitation of Line 1 and Line 2, including repainting stations, retrofitting viaducts, replacement of gantry, rail replacement, rehabilitation of down trains, etc.         </td></tr> <tr> <td data-bbox="209 456 679 479"><b>Project Cost (PM):</b></td><td data-bbox="679 456 1458 479">6,066.88</td></tr> <tr> <td data-bbox="209 501 679 524"><b>Funding:</b></td><td data-bbox="679 501 1458 524">Local Government</td></tr> <tr> <td data-bbox="209 546 679 568"><b>Implementing Agency:</b></td><td data-bbox="679 546 1458 568">DOTC - LRTA</td></tr> <tr> <td data-bbox="209 591 679 613"><b>Status - Schedule:</b></td><td data-bbox="679 591 1458 613">2012 - 2016</td></tr> <tr> <td data-bbox="209 636 679 658"><b>Project Readiness:</b></td><td data-bbox="679 636 1458 658"></td></tr> <tr> <td data-bbox="209 680 679 703"><input type="checkbox"/> Business Case Study</td><td data-bbox="679 680 1458 703">(Year) _____</td></tr> <tr> <td data-bbox="209 725 679 748"><input type="checkbox"/> Feasibility Study</td><td data-bbox="679 725 1458 748">(Year) _____</td></tr> <tr> <td data-bbox="209 770 679 792"><input type="checkbox"/> Detailed Design</td><td data-bbox="679 770 1458 792">(Year) _____</td></tr> <tr> <td data-bbox="209 815 679 837"><input type="checkbox"/> Concept and Basic Design</td><td data-bbox="679 815 1458 837">(Year) _____</td></tr> <tr> <td data-bbox="209 860 679 882"><input type="checkbox"/> NEDA Board Approval</td><td data-bbox="679 860 1458 882">(Year) _____</td></tr> <tr> <td data-bbox="209 904 679 927"><input type="checkbox"/> ECC</td><td data-bbox="679 904 1458 927">(Year) _____</td></tr> <tr> <td data-bbox="209 949 679 972"><input type="checkbox"/> ROW</td><td data-bbox="679 949 1458 972"></td></tr> <tr> <td data-bbox="209 994 679 1016"><input type="checkbox"/> Others (Pls. Specify):</td><td data-bbox="679 994 1458 1016">_____</td></tr> <tr> <td data-bbox="209 1039 679 1061"><b>Information Source:</b></td><td data-bbox="679 1039 1458 1061">Revalidated PIP (Nov 2013)</td></tr> </table> <div data-bbox="772 293 1362 819"> </div> <div data-bbox="692 837 1458 882"> <b>Remarks:</b>            Project cost subject to results of structural study         </div>	<b>Category:</b>	Urban Rail	<b>Project Title:</b> Line 1 and Line 2 System Rehabilitation		<b>Location:</b>	Metro Manila, Lines 1 & 2	<b>Description:</b>		Rehabilitation of Line 1 and Line 2, including repainting stations, retrofitting viaducts, replacement of gantry, rail replacement, rehabilitation of down trains, etc.		<b>Project Cost (PM):</b>	6,066.88	<b>Funding:</b>	Local Government	<b>Implementing Agency:</b>	DOTC - LRTA	<b>Status - Schedule:</b>	2012 - 2016	<b>Project Readiness:</b>		<input type="checkbox"/> Business Case Study	(Year) _____	<input type="checkbox"/> Feasibility Study	(Year) _____	<input type="checkbox"/> Detailed Design	(Year) _____	<input type="checkbox"/> Concept and Basic Design	(Year) _____	<input type="checkbox"/> NEDA Board Approval	(Year) _____	<input type="checkbox"/> ECC	(Year) _____	<input type="checkbox"/> ROW		<input type="checkbox"/> Others (Pls. Specify):	_____	<b>Information Source:</b>	Revalidated PIP (Nov 2013)
<b>Category:</b>	Urban Rail																																						
<b>Project Title:</b> Line 1 and Line 2 System Rehabilitation																																							
<b>Location:</b>	Metro Manila, Lines 1 & 2																																						
<b>Description:</b>																																							
Rehabilitation of Line 1 and Line 2, including repainting stations, retrofitting viaducts, replacement of gantry, rail replacement, rehabilitation of down trains, etc.																																							
<b>Project Cost (PM):</b>	6,066.88																																						
<b>Funding:</b>	Local Government																																						
<b>Implementing Agency:</b>	DOTC - LRTA																																						
<b>Status - Schedule:</b>	2012 - 2016																																						
<b>Project Readiness:</b>																																							
<input type="checkbox"/> Business Case Study	(Year) _____																																						
<input type="checkbox"/> Feasibility Study	(Year) _____																																						
<input type="checkbox"/> Detailed Design	(Year) _____																																						
<input type="checkbox"/> Concept and Basic Design	(Year) _____																																						
<input type="checkbox"/> NEDA Board Approval	(Year) _____																																						
<input type="checkbox"/> ECC	(Year) _____																																						
<input type="checkbox"/> ROW																																							
<input type="checkbox"/> Others (Pls. Specify):	_____																																						
<b>Information Source:</b>	Revalidated PIP (Nov 2013)																																						
D7-a/b/c (T-R-17, T-R-18)	<table border="1"> <tr> <td data-bbox="209 1039 679 1061"><b>Category:</b></td><td data-bbox="679 1039 1458 1061">Urban Rail</td></tr> <tr> <td colspan="2" data-bbox="209 1084 1458 1106"><b>Project Title:</b> Maninla - Malolos Commuter Line</td></tr> <tr> <td data-bbox="209 1128 679 1151"><b>Location:</b></td><td data-bbox="679 1128 1458 1151">Metro Manila</td></tr> <tr> <td data-bbox="209 1173 679 1196"><b>Description:</b></td><td data-bbox="679 1173 1458 1196"></td></tr> <tr> <td colspan="2" data-bbox="209 1218 679 1263">           Construction of a railway system to serve commuters travelling from Manila to Malolos.         </td></tr> <tr> <td data-bbox="209 1285 679 1308"><b>Project Cost (PM):</b></td><td data-bbox="679 1285 1458 1308">24,800.00</td></tr> <tr> <td data-bbox="209 1330 679 1352"><b>Funding:</b></td><td data-bbox="679 1330 1458 1352">TBD</td></tr> <tr> <td data-bbox="209 1375 679 1397"><b>Implementing Agency:</b></td><td data-bbox="679 1375 1458 1397">DOTC</td></tr> <tr> <td data-bbox="209 1420 679 1442"><b>Status - Schedule:</b></td><td data-bbox="679 1420 1458 1442">2013 - 2018</td></tr> <tr> <td data-bbox="209 1464 679 1487"><b>Project Readiness:</b></td><td data-bbox="679 1464 1458 1487"></td></tr> <tr> <td data-bbox="209 1509 679 1532"><input type="checkbox"/> Business Case Study</td><td data-bbox="679 1509 1458 1532">(Year) _____</td></tr> <tr> <td data-bbox="209 1554 679 1576"><input type="checkbox"/> Feasibility Study</td><td data-bbox="679 1554 1458 1576">(Year) _____</td></tr> <tr> <td data-bbox="209 1599 679 1621"><input type="checkbox"/> Detailed Design</td><td data-bbox="679 1599 1458 1621">(Year) _____</td></tr> <tr> <td data-bbox="209 1644 679 1666"><input type="checkbox"/> Concept and Basic Design</td><td data-bbox="679 1644 1458 1666">(Year) _____</td></tr> <tr> <td data-bbox="209 1688 679 1711"><input type="checkbox"/> NEDA Board Approval</td><td data-bbox="679 1688 1458 1711">(Year) _____</td></tr> <tr> <td data-bbox="209 1733 679 1756"><input type="checkbox"/> ECC</td><td data-bbox="679 1733 1458 1756">(Year) _____</td></tr> <tr> <td data-bbox="209 1778 679 1800"><input type="checkbox"/> ROW</td><td data-bbox="679 1778 1458 1800"></td></tr> <tr> <td data-bbox="209 1823 679 1845"><b>Information Source:</b></td><td data-bbox="679 1823 1458 1845">Revalidated PIP (Nov 2013), DOTC</td></tr> </table> <div data-bbox="836 1151 1299 1756"> </div> <div data-bbox="692 1778 1458 1912"> <b>Remarks:</b>            ● Project will showcase Filipino capability by incorporating R&amp;D outputs of DOST on rail transport, thru local manufacture/fabrication of railcars and reverse engineering of other electromechanical components.            A parallel feasibility study (to be supervised by DOTC) for Stages 2 and 3 shall be undertaken.         </div>	<b>Category:</b>	Urban Rail	<b>Project Title:</b> Maninla - Malolos Commuter Line		<b>Location:</b>	Metro Manila	<b>Description:</b>		Construction of a railway system to serve commuters travelling from Manila to Malolos.		<b>Project Cost (PM):</b>	24,800.00	<b>Funding:</b>	TBD	<b>Implementing Agency:</b>	DOTC	<b>Status - Schedule:</b>	2013 - 2018	<b>Project Readiness:</b>		<input type="checkbox"/> Business Case Study	(Year) _____	<input type="checkbox"/> Feasibility Study	(Year) _____	<input type="checkbox"/> Detailed Design	(Year) _____	<input type="checkbox"/> Concept and Basic Design	(Year) _____	<input type="checkbox"/> NEDA Board Approval	(Year) _____	<input type="checkbox"/> ECC	(Year) _____	<input type="checkbox"/> ROW		<b>Information Source:</b>	Revalidated PIP (Nov 2013), DOTC		
<b>Category:</b>	Urban Rail																																						
<b>Project Title:</b> Maninla - Malolos Commuter Line																																							
<b>Location:</b>	Metro Manila																																						
<b>Description:</b>																																							
Construction of a railway system to serve commuters travelling from Manila to Malolos.																																							
<b>Project Cost (PM):</b>	24,800.00																																						
<b>Funding:</b>	TBD																																						
<b>Implementing Agency:</b>	DOTC																																						
<b>Status - Schedule:</b>	2013 - 2018																																						
<b>Project Readiness:</b>																																							
<input type="checkbox"/> Business Case Study	(Year) _____																																						
<input type="checkbox"/> Feasibility Study	(Year) _____																																						
<input type="checkbox"/> Detailed Design	(Year) _____																																						
<input type="checkbox"/> Concept and Basic Design	(Year) _____																																						
<input type="checkbox"/> NEDA Board Approval	(Year) _____																																						
<input type="checkbox"/> ECC	(Year) _____																																						
<input type="checkbox"/> ROW																																							
<b>Information Source:</b>	Revalidated PIP (Nov 2013), DOTC																																						

Code <sup>1</sup>	Project Profile															
D8	<table border="1"> <tr> <td data-bbox="204 185 678 219"><b>Category:</b> Urban Rail</td><td data-bbox="678 185 1460 219"></td></tr> <tr> <td colspan="2" data-bbox="204 230 678 264"><b>Project Title:</b> Metro Manila CBD Transit System Project</td></tr> <tr> <td data-bbox="204 275 678 309"><b>Location:</b> Metro Manila</td><td data-bbox="678 275 1460 309"></td></tr> <tr> <td data-bbox="204 320 678 622"> <b>Description:</b>             Several mass transit lines have been proposed in the medium-term. None of them have pre-existing studies. Therefore, their realization would hinge on line-specific feasibility studies. To ensure that they do not emerge into fragmented lines, a railway network development plan should be articulated with particular focus on common stations.         </td><td data-bbox="678 275 1460 925" rowspan="6">  </td></tr> <tr> <td data-bbox="204 633 678 667"><b>Project Cost (PM):</b> 75.00</td></tr> <tr> <td data-bbox="204 678 678 712"><b>Funding:</b> TBD</td></tr> <tr> <td data-bbox="204 723 678 757"><b>Implementing Agency:</b> BCDA/DOTC</td></tr> <tr> <td data-bbox="204 768 678 801"><b>Status - Schedule:</b> 2013 - 2014</td></tr> <tr> <td data-bbox="204 813 678 1048"> <b>Project Readiness:</b>  <input type="checkbox"/> Business Case Study (Year) _____  <input type="checkbox"/> Feasibility Study (Year) _____  <input type="checkbox"/> Detailed Design (Year) _____  <input type="checkbox"/> Concept and Basic Design (Year) _____  <input type="checkbox"/> NEDA Board Approval (Year) _____  <input type="checkbox"/> ECC (Year) _____  <input type="checkbox"/> ROW _____  <input type="checkbox"/> Others (Pls. Specify): _____         </td></tr> <tr> <td data-bbox="204 1059 678 1093"><b>Information Source:</b> JICA Study Team</td><td data-bbox="678 925 1460 1093"> <b>Remarks:</b>            ● Proposed by JICA Study Team            ● New transport system includes monorail system, AGT, and others.         </td></tr> </table>	<b>Category:</b> Urban Rail		<b>Project Title:</b> Metro Manila CBD Transit System Project		<b>Location:</b> Metro Manila		<b>Description:</b>  Several mass transit lines have been proposed in the medium-term. None of them have pre-existing studies. Therefore, their realization would hinge on line-specific feasibility studies. To ensure that they do not emerge into fragmented lines, a railway network development plan should be articulated with particular focus on common stations.		<b>Project Cost (PM):</b> 75.00	<b>Funding:</b> TBD	<b>Implementing Agency:</b> BCDA/DOTC	<b>Status - Schedule:</b> 2013 - 2014	<b>Project Readiness:</b> <input type="checkbox"/> Business Case Study (Year) _____ <input type="checkbox"/> Feasibility Study (Year) _____ <input type="checkbox"/> Detailed Design (Year) _____ <input type="checkbox"/> Concept and Basic Design (Year) _____ <input type="checkbox"/> NEDA Board Approval (Year) _____ <input type="checkbox"/> ECC (Year) _____ <input type="checkbox"/> ROW _____ <input type="checkbox"/> Others (Pls. Specify): _____	<b>Information Source:</b> JICA Study Team	<b>Remarks:</b> ● Proposed by JICA Study Team ● New transport system includes monorail system, AGT, and others.
<b>Category:</b> Urban Rail																
<b>Project Title:</b> Metro Manila CBD Transit System Project																
<b>Location:</b> Metro Manila																
<b>Description:</b>  Several mass transit lines have been proposed in the medium-term. None of them have pre-existing studies. Therefore, their realization would hinge on line-specific feasibility studies. To ensure that they do not emerge into fragmented lines, a railway network development plan should be articulated with particular focus on common stations.																
<b>Project Cost (PM):</b> 75.00																
<b>Funding:</b> TBD																
<b>Implementing Agency:</b> BCDA/DOTC																
<b>Status - Schedule:</b> 2013 - 2014																
<b>Project Readiness:</b> <input type="checkbox"/> Business Case Study (Year) _____ <input type="checkbox"/> Feasibility Study (Year) _____ <input type="checkbox"/> Detailed Design (Year) _____ <input type="checkbox"/> Concept and Basic Design (Year) _____ <input type="checkbox"/> NEDA Board Approval (Year) _____ <input type="checkbox"/> ECC (Year) _____ <input type="checkbox"/> ROW _____ <input type="checkbox"/> Others (Pls. Specify): _____																
<b>Information Source:</b> JICA Study Team	<b>Remarks:</b> ● Proposed by JICA Study Team ● New transport system includes monorail system, AGT, and others.															
D9	<table border="1"> <tr> <td data-bbox="204 1126 678 1160"><b>Category:</b> Urban Rail</td><td data-bbox="678 1126 1460 1160"></td></tr> <tr> <td colspan="2" data-bbox="204 1171 678 1205"><b>Project Title:</b> Mega Manila Subway Study</td></tr> <tr> <td data-bbox="204 1216 678 1249"><b>Location:</b> Metro Manila</td><td data-bbox="678 1216 1460 1249"></td></tr> <tr> <td data-bbox="204 1261 678 1563"> <b>Description:</b>             This study will explore the viability of an underground metro system for Metro Manila, given the densification of urban activities, the limits to road buildings, and the optimistic prospects for funding. The time may have come to address the growing commuting requirements of major CBDs (such as the Bay Area, Makati, BGC, Ortigas, North Triangle, FTI, Alabang) with an underground mass transit solution for a large metropolis like Metro Manila.         </td><td data-bbox="678 1216 1460 1865" rowspan="6">  </td></tr> <tr> <td data-bbox="204 1574 678 1608"><b>Project Cost (PM):</b> 120.00</td></tr> <tr> <td data-bbox="204 1619 678 1653"><b>Funding:</b> TBD</td></tr> <tr> <td data-bbox="204 1664 678 1697"><b>Implementing Agency:</b> DOTC</td></tr> <tr> <td data-bbox="204 1709 678 1742"><b>Status - Schedule:</b> 2014</td></tr> <tr> <td data-bbox="204 1753 678 1989"> <b>Project Readiness:</b>  <input type="checkbox"/> Business Case Study (Year) _____  <input type="checkbox"/> Feasibility Study (Year) _____  <input type="checkbox"/> Detailed Design (Year) _____  <input type="checkbox"/> Concept and Basic Design (Year) _____  <input type="checkbox"/> NEDA Board Approval (Year) _____  <input type="checkbox"/> ECC (Year) _____  <input type="checkbox"/> ROW _____  <input type="checkbox"/> Others (Pls. Specify): _____         </td></tr> <tr> <td data-bbox="204 2000 678 2033"><b>Information Source:</b> JICA Study Team</td><td data-bbox="678 1865 1460 2033"> <b>Remarks:</b>            ● Proposed by JICA Study Team         </td></tr> </table>	<b>Category:</b> Urban Rail		<b>Project Title:</b> Mega Manila Subway Study		<b>Location:</b> Metro Manila		<b>Description:</b>  This study will explore the viability of an underground metro system for Metro Manila, given the densification of urban activities, the limits to road buildings, and the optimistic prospects for funding. The time may have come to address the growing commuting requirements of major CBDs (such as the Bay Area, Makati, BGC, Ortigas, North Triangle, FTI, Alabang) with an underground mass transit solution for a large metropolis like Metro Manila.		<b>Project Cost (PM):</b> 120.00	<b>Funding:</b> TBD	<b>Implementing Agency:</b> DOTC	<b>Status - Schedule:</b> 2014	<b>Project Readiness:</b> <input type="checkbox"/> Business Case Study (Year) _____ <input type="checkbox"/> Feasibility Study (Year) _____ <input type="checkbox"/> Detailed Design (Year) _____ <input type="checkbox"/> Concept and Basic Design (Year) _____ <input type="checkbox"/> NEDA Board Approval (Year) _____ <input type="checkbox"/> ECC (Year) _____ <input type="checkbox"/> ROW _____ <input type="checkbox"/> Others (Pls. Specify): _____	<b>Information Source:</b> JICA Study Team	<b>Remarks:</b> ● Proposed by JICA Study Team
<b>Category:</b> Urban Rail																
<b>Project Title:</b> Mega Manila Subway Study																
<b>Location:</b> Metro Manila																
<b>Description:</b>  This study will explore the viability of an underground metro system for Metro Manila, given the densification of urban activities, the limits to road buildings, and the optimistic prospects for funding. The time may have come to address the growing commuting requirements of major CBDs (such as the Bay Area, Makati, BGC, Ortigas, North Triangle, FTI, Alabang) with an underground mass transit solution for a large metropolis like Metro Manila.																
<b>Project Cost (PM):</b> 120.00																
<b>Funding:</b> TBD																
<b>Implementing Agency:</b> DOTC																
<b>Status - Schedule:</b> 2014																
<b>Project Readiness:</b> <input type="checkbox"/> Business Case Study (Year) _____ <input type="checkbox"/> Feasibility Study (Year) _____ <input type="checkbox"/> Detailed Design (Year) _____ <input type="checkbox"/> Concept and Basic Design (Year) _____ <input type="checkbox"/> NEDA Board Approval (Year) _____ <input type="checkbox"/> ECC (Year) _____ <input type="checkbox"/> ROW _____ <input type="checkbox"/> Others (Pls. Specify): _____																
<b>Information Source:</b> JICA Study Team	<b>Remarks:</b> ● Proposed by JICA Study Team															

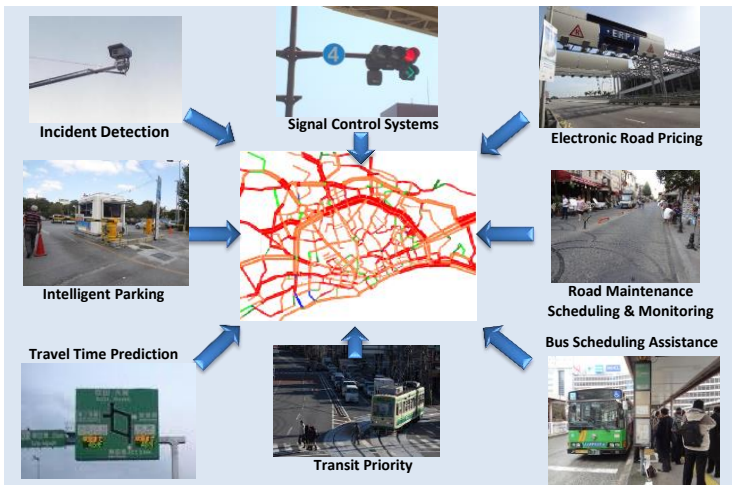





Code <sup>1</sup>	Project Profile																																	
D10	<b>Category:</b> Urban Rail																																	
	<b>Project Title:</b> Common Station for LRT 1, MRT 3 and MRT 7																																	
	<b>Location:</b> Metro Manila																																	
	<b>Description:</b>  To achieve optimal load factor, the Project will involve construction of an integrated rail terminal for easy passenger transfer among LRT/MRT lines 1, 3, and 7 at the North Avenue and EDSA intersection.																																	
	<b>Project Cost (PM):</b> 1,399.65																																	
	<b>Funding:</b> GOP - Local fund																																	
	<b>Implementing Agency:</b> DOTC																																	
	<b>Status - Schedule:</b>																																	
	<b>Project Readiness:</b> <table><tr><td><input type="checkbox"/></td><td>Business Case Study</td><td>(Year)</td><td>_____</td></tr><tr><td><input type="checkbox"/></td><td>Feasibility Study</td><td>(Year)</td><td>_____</td></tr><tr><td><input type="checkbox"/></td><td>Detailed Design</td><td>(Year)</td><td>_____</td></tr><tr><td><input type="checkbox"/></td><td>Concept and Basic Design</td><td>(Year)</td><td>_____</td></tr><tr><td><input checked="" type="checkbox"/></td><td>NEDA Board Approval</td><td>(Year)</td><td>2013</td></tr><tr><td><input type="checkbox"/></td><td>ECC</td><td>(Year)</td><td>_____</td></tr><tr><td><input type="checkbox"/></td><td>RRROW</td><td></td><td></td></tr><tr><td><input type="checkbox"/></td><td>Others (Pls. Specify):</td><td></td><td>_____</td></tr></table>		<input type="checkbox"/>	Business Case Study	(Year)	_____	<input type="checkbox"/>	Feasibility Study	(Year)	_____	<input type="checkbox"/>	Detailed Design	(Year)	_____	<input type="checkbox"/>	Concept and Basic Design	(Year)	_____	<input checked="" type="checkbox"/>	NEDA Board Approval	(Year)	2013	<input type="checkbox"/>	ECC	(Year)	_____	<input type="checkbox"/>	RRROW			<input type="checkbox"/>	Others (Pls. Specify):		_____
	<input type="checkbox"/>	Business Case Study	(Year)	_____																														
<input type="checkbox"/>	Feasibility Study	(Year)	_____																															
<input type="checkbox"/>	Detailed Design	(Year)	_____																															
<input type="checkbox"/>	Concept and Basic Design	(Year)	_____																															
<input checked="" type="checkbox"/>	NEDA Board Approval	(Year)	2013																															
<input type="checkbox"/>	ECC	(Year)	_____																															
<input type="checkbox"/>	RRROW																																	
<input type="checkbox"/>	Others (Pls. Specify):		_____																															
<b>Information Source:</b> PIS (Dec 2013), Revalidated PIP (Nov 2013)																																		
<b>Remarks:</b>																																		
E1 (T-PT-4)	<b>Category:</b> Road-based Public Transport																																	
	<b>Project Title:</b> Integrated Transport System Project																																	
	<b>Location:</b> Metro Manila																																	
	<b>Description:</b>  Establishment of three (3) integrated terminals in order to make transportation within Metro Manila simpler and more efficient.  <b>North Terminal:</b> North - Ali (beside Trinoma)  <b>South Coastal Road Terminal:</b> South - Coastal Road (PRA)  <b>South SLEX Terminal:</b> South - SLEx (FTI) with 5.6 has.																																	
	<b>Project Cost (PM):</b> 5,080.00																																	
	<b>Funding:</b> PPP																																	
	<b>Implementing Agency:</b> DOTC																																	
	<b>Status - Schedule:</b> 2013 - 2014																																	
	<b>Project Readiness:</b> <table><tr><td><input type="checkbox"/></td><td>Business Case Study</td><td>(Year)</td><td>_____</td></tr><tr><td><input type="checkbox"/></td><td>Feasibility Study</td><td>(Year)</td><td>_____</td></tr><tr><td><input type="checkbox"/></td><td>Detailed Design</td><td>(Year)</td><td>_____</td></tr><tr><td><input type="checkbox"/></td><td>Concept and Basic Design</td><td>(Year)</td><td>_____</td></tr><tr><td><input checked="" type="checkbox"/></td><td>NEDA Board Approval</td><td>(Year)</td><td>2013</td></tr><tr><td><input type="checkbox"/></td><td>ECC</td><td>(Year)</td><td>_____</td></tr><tr><td><input type="checkbox"/></td><td>RRROW</td><td></td><td></td></tr></table>		<input type="checkbox"/>	Business Case Study	(Year)	_____	<input type="checkbox"/>	Feasibility Study	(Year)	_____	<input type="checkbox"/>	Detailed Design	(Year)	_____	<input type="checkbox"/>	Concept and Basic Design	(Year)	_____	<input checked="" type="checkbox"/>	NEDA Board Approval	(Year)	2013	<input type="checkbox"/>	ECC	(Year)	_____	<input type="checkbox"/>	RRROW						
	<input type="checkbox"/>	Business Case Study	(Year)	_____																														
<input type="checkbox"/>	Feasibility Study	(Year)	_____																															
<input type="checkbox"/>	Detailed Design	(Year)	_____																															
<input type="checkbox"/>	Concept and Basic Design	(Year)	_____																															
<input checked="" type="checkbox"/>	NEDA Board Approval	(Year)	2013																															
<input type="checkbox"/>	ECC	(Year)	_____																															
<input type="checkbox"/>	RRROW																																	
<b>Information Source:</b> PIS (Dec 2013), Revalidated PIP (Nov 2013), PPP Center, DOTC																																		
<b>Remarks:</b>																																		

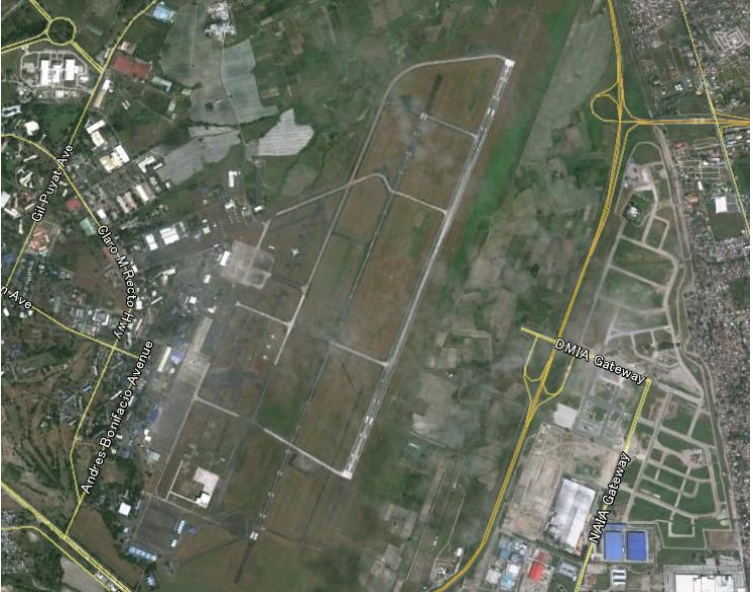







Code <sup>1</sup>	Project Profile																				
E2	<table border="1"> <tr> <td data-bbox="204 185 678 219"><b>Category:</b> Urban Rail</td><td data-bbox="678 185 1460 219"></td></tr> <tr> <td colspan="2" data-bbox="204 230 1460 264"><b>Project Title:</b> Public Road Passenger Transport Reform Study</td></tr> <tr> <td data-bbox="204 275 678 309"><b>Location:</b> Metro Manila</td><td data-bbox="678 275 1460 309"><b>Example of modern public transport system</b></td></tr> <tr> <td data-bbox="204 320 678 555"> <b>Description:</b>             This study shall formulate a comprehensive plan of action to make operations of ore than 60,000 jeepneys and 10,000 buses in NCR more efficient, lower their carbon footprints, and attractive to car users, without losing their role as big employment generators. The MMDA has attempted to put some sanity and order in the operations of buses on EDSA, but is stymied by many factors outside its control.         </td><td data-bbox="678 320 1460 555"> <div> <div>Bus exclusive Lane</div>  </div> <div> <div>CNG buses</div>  </div> </td></tr> <tr> <td data-bbox="204 566 678 600"><b>Project Cost (PM):</b> 60.00</td><td data-bbox="678 566 1460 600"></td></tr> <tr> <td data-bbox="204 611 678 645"><b>Funding:</b> TBD</td><td data-bbox="678 611 1460 645"></td></tr> <tr> <td data-bbox="204 656 678 689"><b>Implementing Agency:</b> DOTC/MMDA</td><td data-bbox="678 656 1460 689"></td></tr> <tr> <td data-bbox="204 701 678 734"><b>Status - Schedule:</b> 2014 - 2015</td><td data-bbox="678 701 1460 734"></td></tr> <tr> <td data-bbox="204 745 678 992"> <b>Project Readiness:</b>  <input type="checkbox"/> Business Case Study (Year) _____  <input type="checkbox"/> Feasibility Study (Year) _____  <input type="checkbox"/> Detailed Design (Year) _____  <input type="checkbox"/> Concept and Basic Design (Year) _____  <input type="checkbox"/> NEDA Board Approval (Year) _____  <input type="checkbox"/> ECC (Year) _____  <input type="checkbox"/> RRROW  <input type="checkbox"/> Others (Pls. Specify): _____         </td><td data-bbox="678 745 1460 992"> <div> <div>Electric vehicle</div>  </div> <div> <div>Modern bus and facilities</div>  </div> </td></tr> <tr> <td data-bbox="204 1003 678 1037"><b>Information Source:</b> JICA Study Team</td><td data-bbox="678 1003 1460 1037"> <b>Remarks:</b>            ● Proposed by JICA Study Team         </td></tr> </table>	<b>Category:</b> Urban Rail		<b>Project Title:</b> Public Road Passenger Transport Reform Study		<b>Location:</b> Metro Manila	<b>Example of modern public transport system</b>	<b>Description:</b>  This study shall formulate a comprehensive plan of action to make operations of ore than 60,000 jeepneys and 10,000 buses in NCR more efficient, lower their carbon footprints, and attractive to car users, without losing their role as big employment generators. The MMDA has attempted to put some sanity and order in the operations of buses on EDSA, but is stymied by many factors outside its control.	<div> <div>Bus exclusive Lane</div>  </div> <div> <div>CNG buses</div>  </div>	<b>Project Cost (PM):</b> 60.00		<b>Funding:</b> TBD		<b>Implementing Agency:</b> DOTC/MMDA		<b>Status - Schedule:</b> 2014 - 2015		<b>Project Readiness:</b> <input type="checkbox"/> Business Case Study (Year) _____ <input type="checkbox"/> Feasibility Study (Year) _____ <input type="checkbox"/> Detailed Design (Year) _____ <input type="checkbox"/> Concept and Basic Design (Year) _____ <input type="checkbox"/> NEDA Board Approval (Year) _____ <input type="checkbox"/> ECC (Year) _____ <input type="checkbox"/> RRROW <input type="checkbox"/> Others (Pls. Specify): _____	<div> <div>Electric vehicle</div>  </div> <div> <div>Modern bus and facilities</div>  </div>	<b>Information Source:</b> JICA Study Team	<b>Remarks:</b> ● Proposed by JICA Study Team
<b>Category:</b> Urban Rail																					
<b>Project Title:</b> Public Road Passenger Transport Reform Study																					
<b>Location:</b> Metro Manila	<b>Example of modern public transport system</b>																				
<b>Description:</b>  This study shall formulate a comprehensive plan of action to make operations of ore than 60,000 jeepneys and 10,000 buses in NCR more efficient, lower their carbon footprints, and attractive to car users, without losing their role as big employment generators. The MMDA has attempted to put some sanity and order in the operations of buses on EDSA, but is stymied by many factors outside its control.	<div> <div>Bus exclusive Lane</div>  </div> <div> <div>CNG buses</div>  </div>																				
<b>Project Cost (PM):</b> 60.00																					
<b>Funding:</b> TBD																					
<b>Implementing Agency:</b> DOTC/MMDA																					
<b>Status - Schedule:</b> 2014 - 2015																					
<b>Project Readiness:</b> <input type="checkbox"/> Business Case Study (Year) _____ <input type="checkbox"/> Feasibility Study (Year) _____ <input type="checkbox"/> Detailed Design (Year) _____ <input type="checkbox"/> Concept and Basic Design (Year) _____ <input type="checkbox"/> NEDA Board Approval (Year) _____ <input type="checkbox"/> ECC (Year) _____ <input type="checkbox"/> RRROW <input type="checkbox"/> Others (Pls. Specify): _____	<div> <div>Electric vehicle</div>  </div> <div> <div>Modern bus and facilities</div>  </div>																				
<b>Information Source:</b> JICA Study Team	<b>Remarks:</b> ● Proposed by JICA Study Team																				
E3	<table border="1"> <tr> <td data-bbox="204 1059 678 1093"><b>Category:</b> Urban Rail</td><td data-bbox="678 1059 1460 1093"></td></tr> <tr> <td colspan="2" data-bbox="204 1104 1460 1137"><b>Project Title:</b> Manila Bus Rapid Transit (Ortigas - R5, C5, R7)</td></tr> <tr> <td data-bbox="204 1149 678 1182"><b>Location:</b> Metro Manila</td><td data-bbox="678 1149 1460 1182"></td></tr> <tr> <td data-bbox="204 1193 678 1585"> <b>Description:</b>             Construction of BRT Lines in Metro Manila along the following corridors to decrease travel time in key corridors:            - Ortigas - R5: Line 2 - Ortigas - Taytay            - C5: Commonwealth - FTI            - R7: Lerma - Espana - Quezon Avenue - Commonwealth - Regalado         </td><td data-bbox="678 1193 1460 1585">  </td></tr> <tr> <td data-bbox="204 1597 678 1630"><b>Project Cost (PM):</b> 3,200.00</td><td data-bbox="678 1597 1460 1630"></td></tr> <tr> <td data-bbox="204 1641 678 1675"><b>Funding:</b> TBD</td><td data-bbox="678 1641 1460 1675"></td></tr> <tr> <td data-bbox="204 1686 678 1720"><b>Implementing Agency:</b> DOTC</td><td data-bbox="678 1686 1460 1720"></td></tr> <tr> <td data-bbox="204 1731 678 1765"><b>Status - Schedule:</b> 2014 - 2015</td><td data-bbox="678 1731 1460 1765"></td></tr> <tr> <td data-bbox="204 1776 678 2022"> <b>Project Readiness:</b>  <input type="checkbox"/> Business Case Study (Year) _____  <input type="checkbox"/> Feasibility Study (Year) _____  <input type="checkbox"/> Detailed Design (Year) _____  <input type="checkbox"/> Concept and Basic Design (Year) _____  <input type="checkbox"/> NEDA Board Approval (Year) _____  <input type="checkbox"/> ECC (Year) _____  <input type="checkbox"/> RRROW  <input type="checkbox"/> Others (Pls. Specify): _____         </td><td data-bbox="678 1776 1460 2022"> <b>Remarks:</b> </td></tr> <tr> <td data-bbox="204 2033 678 2067"><b>Information Source:</b> Revalidated PIP (Nov 2013)</td><td data-bbox="678 2033 1460 2067"></td></tr> </table>	<b>Category:</b> Urban Rail		<b>Project Title:</b> Manila Bus Rapid Transit (Ortigas - R5, C5, R7)		<b>Location:</b> Metro Manila		<b>Description:</b>  Construction of BRT Lines in Metro Manila along the following corridors to decrease travel time in key corridors: - Ortigas - R5: Line 2 - Ortigas - Taytay - C5: Commonwealth - FTI - R7: Lerma - Espana - Quezon Avenue - Commonwealth - Regalado		<b>Project Cost (PM):</b> 3,200.00		<b>Funding:</b> TBD		<b>Implementing Agency:</b> DOTC		<b>Status - Schedule:</b> 2014 - 2015		<b>Project Readiness:</b> <input type="checkbox"/> Business Case Study (Year) _____ <input type="checkbox"/> Feasibility Study (Year) _____ <input type="checkbox"/> Detailed Design (Year) _____ <input type="checkbox"/> Concept and Basic Design (Year) _____ <input type="checkbox"/> NEDA Board Approval (Year) _____ <input type="checkbox"/> ECC (Year) _____ <input type="checkbox"/> RRROW <input type="checkbox"/> Others (Pls. Specify): _____	<b>Remarks:</b>	<b>Information Source:</b> Revalidated PIP (Nov 2013)	
<b>Category:</b> Urban Rail																					
<b>Project Title:</b> Manila Bus Rapid Transit (Ortigas - R5, C5, R7)																					
<b>Location:</b> Metro Manila																					
<b>Description:</b>  Construction of BRT Lines in Metro Manila along the following corridors to decrease travel time in key corridors: - Ortigas - R5: Line 2 - Ortigas - Taytay - C5: Commonwealth - FTI - R7: Lerma - Espana - Quezon Avenue - Commonwealth - Regalado																					
<b>Project Cost (PM):</b> 3,200.00																					
<b>Funding:</b> TBD																					
<b>Implementing Agency:</b> DOTC																					
<b>Status - Schedule:</b> 2014 - 2015																					
<b>Project Readiness:</b> <input type="checkbox"/> Business Case Study (Year) _____ <input type="checkbox"/> Feasibility Study (Year) _____ <input type="checkbox"/> Detailed Design (Year) _____ <input type="checkbox"/> Concept and Basic Design (Year) _____ <input type="checkbox"/> NEDA Board Approval (Year) _____ <input type="checkbox"/> ECC (Year) _____ <input type="checkbox"/> RRROW <input type="checkbox"/> Others (Pls. Specify): _____	<b>Remarks:</b>																				
<b>Information Source:</b> Revalidated PIP (Nov 2013)																					

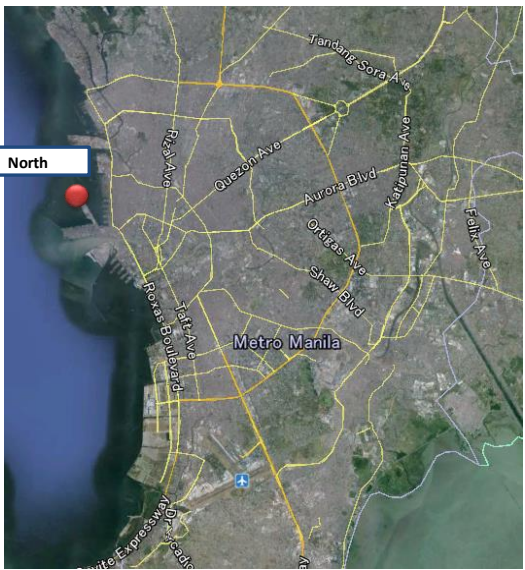
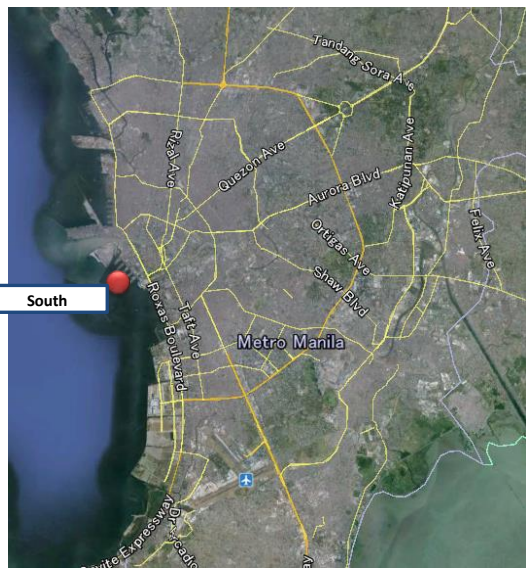
Code <sup>1</sup>	Project Profile			
F1	<p><b>Category:</b> Traffic Management</p> <p><b>Project Title:</b> Installation of Intelligent Transport System: Module A Traffic Signal System Upgrading, Module B Communication and Monitoring</p> <table border="1"> <tr> <td> <p><b>Location:</b> Metro Manila</p> <p><b>Description:</b></p> <p>Module A (Phase I) System upgrading of control center facilities (Phase II) System upgrading of field facilities (Phase III) Signalization of additional 200 warranted intersections, upgrading equipment, etc.</p> <p>Module B Installation of (i) road safety surveillance system and wireless communication system, (ii) RFID traffic information collection system, (iii) video traffic information collection system, (iv) LED boards to convey traffic related messages.</p> <p><b>Project Cost (PM):</b> 3,309.00</p> <p><b>Funding:</b> TBD</p> <p><b>Implementing Agency:</b> MMDA</p> <p><b>Status - Schedule:</b> 2013 - 2016</p> <p><b>Project Readiness:</b></p> <p><input type="checkbox"/> Business Case Study (Year) _____</p> <p><input type="checkbox"/> Feasibility Study (Year) _____</p> <p><input type="checkbox"/> Detailed Design (Year) _____</p> <p><input type="checkbox"/> Concept and Basic Design (Year) _____</p> <p><input type="checkbox"/> NEDA Board Approval (Year) _____</p> <p><input type="checkbox"/> ECC (Year) _____</p> <p><input type="checkbox"/> RRWW</p> <p><input type="checkbox"/> Others (Pls. Specify): _____</p> <p><b>Information Source:</b> Revalidated PIP (Nov 2013), MMDA</p> </td> <td> <p><b>Image of modern Traffic Command Center</b></p>    <p><b>Remarks:</b></p> </td> </tr> </table>		<p><b>Location:</b> Metro Manila</p> <p><b>Description:</b></p> <p>Module A (Phase I) System upgrading of control center facilities (Phase II) System upgrading of field facilities (Phase III) Signalization of additional 200 warranted intersections, upgrading equipment, etc.</p> <p>Module B Installation of (i) road safety surveillance system and wireless communication system, (ii) RFID traffic information collection system, (iii) video traffic information collection system, (iv) LED boards to convey traffic related messages.</p> <p><b>Project Cost (PM):</b> 3,309.00</p> <p><b>Funding:</b> TBD</p> <p><b>Implementing Agency:</b> MMDA</p> <p><b>Status - Schedule:</b> 2013 - 2016</p> <p><b>Project Readiness:</b></p> <p><input type="checkbox"/> Business Case Study (Year) _____</p> <p><input type="checkbox"/> Feasibility Study (Year) _____</p> <p><input type="checkbox"/> Detailed Design (Year) _____</p> <p><input type="checkbox"/> Concept and Basic Design (Year) _____</p> <p><input type="checkbox"/> NEDA Board Approval (Year) _____</p> <p><input type="checkbox"/> ECC (Year) _____</p> <p><input type="checkbox"/> RRWW</p> <p><input type="checkbox"/> Others (Pls. Specify): _____</p> <p><b>Information Source:</b> Revalidated PIP (Nov 2013), MMDA</p>	<p><b>Image of modern Traffic Command Center</b></p>    <p><b>Remarks:</b></p>
<p><b>Location:</b> Metro Manila</p> <p><b>Description:</b></p> <p>Module A (Phase I) System upgrading of control center facilities (Phase II) System upgrading of field facilities (Phase III) Signalization of additional 200 warranted intersections, upgrading equipment, etc.</p> <p>Module B Installation of (i) road safety surveillance system and wireless communication system, (ii) RFID traffic information collection system, (iii) video traffic information collection system, (iv) LED boards to convey traffic related messages.</p> <p><b>Project Cost (PM):</b> 3,309.00</p> <p><b>Funding:</b> TBD</p> <p><b>Implementing Agency:</b> MMDA</p> <p><b>Status - Schedule:</b> 2013 - 2016</p> <p><b>Project Readiness:</b></p> <p><input type="checkbox"/> Business Case Study (Year) _____</p> <p><input type="checkbox"/> Feasibility Study (Year) _____</p> <p><input type="checkbox"/> Detailed Design (Year) _____</p> <p><input type="checkbox"/> Concept and Basic Design (Year) _____</p> <p><input type="checkbox"/> NEDA Board Approval (Year) _____</p> <p><input type="checkbox"/> ECC (Year) _____</p> <p><input type="checkbox"/> RRWW</p> <p><input type="checkbox"/> Others (Pls. Specify): _____</p> <p><b>Information Source:</b> Revalidated PIP (Nov 2013), MMDA</p>	<p><b>Image of modern Traffic Command Center</b></p>    <p><b>Remarks:</b></p>			
F2	<p><b>Category:</b> Traffic Management</p> <p><b>Project Title:</b> Systematic Road Safety Interventions Study</p> <table border="1"> <tr> <td> <p><b>Location:</b> Metro Manila</p> <p><b>Description:</b></p> <p>As a part of traffic management, traffic safety is important. Through the study, the components of the systematic road safety interventions will be identified. The study scope shall cover 3Es (engineering, education and enforcement). - Engineering: Signalling, intersection improvement, safety facilities, pedestrian facilities, flyover, parking facilities, others. - Education: Safety education, safety campaign, others. Enforcement: Traffic surveillance, traffic control, vehicle inspection, others.</p> <p><b>Project Cost (PM):</b> 1,000.00</p> <p><b>Funding:</b> TBD</p> <p><b>Implementing Agency:</b> MMDA</p> <p><b>Status - Schedule:</b> 2014 - 2016</p> <p><b>Project Readiness:</b></p> <p><input type="checkbox"/> Business Case Study (Year) _____</p> <p><input type="checkbox"/> Feasibility Study (Year) _____</p> <p><input type="checkbox"/> Detailed Design (Year) _____</p> <p><input type="checkbox"/> Concept and Basic Design (Year) _____</p> <p><input type="checkbox"/> NEDA Board Approval (Year) _____</p> <p><input type="checkbox"/> ECC (Year) _____</p> <p><input type="checkbox"/> RRWW</p> <p><input type="checkbox"/> Others (Pls. Specify): _____</p> <p><b>Information Source:</b> JICA Study Team</p> </td> <td> <p><b>Example of road safety intervention</b></p> <p><b>Foot bridge</b></p>  <p><b>Fence</b></p>  <p><b>Traffic academy</b></p>  <p><b>CCTV</b></p>  <p><b>Remarks:</b></p> <p>● Proposed by JICA Study Team</p> </td> </tr> </table>		<p><b>Location:</b> Metro Manila</p> <p><b>Description:</b></p> <p>As a part of traffic management, traffic safety is important. Through the study, the components of the systematic road safety interventions will be identified. The study scope shall cover 3Es (engineering, education and enforcement). - Engineering: Signalling, intersection improvement, safety facilities, pedestrian facilities, flyover, parking facilities, others. - Education: Safety education, safety campaign, others. Enforcement: Traffic surveillance, traffic control, vehicle inspection, others.</p> <p><b>Project Cost (PM):</b> 1,000.00</p> <p><b>Funding:</b> TBD</p> <p><b>Implementing Agency:</b> MMDA</p> <p><b>Status - Schedule:</b> 2014 - 2016</p> <p><b>Project Readiness:</b></p> <p><input type="checkbox"/> Business Case Study (Year) _____</p> <p><input type="checkbox"/> Feasibility Study (Year) _____</p> <p><input type="checkbox"/> Detailed Design (Year) _____</p> <p><input type="checkbox"/> Concept and Basic Design (Year) _____</p> <p><input type="checkbox"/> NEDA Board Approval (Year) _____</p> <p><input type="checkbox"/> ECC (Year) _____</p> <p><input type="checkbox"/> RRWW</p> <p><input type="checkbox"/> Others (Pls. Specify): _____</p> <p><b>Information Source:</b> JICA Study Team</p>	<p><b>Example of road safety intervention</b></p> <p><b>Foot bridge</b></p>  <p><b>Fence</b></p>  <p><b>Traffic academy</b></p>  <p><b>CCTV</b></p>  <p><b>Remarks:</b></p> <p>● Proposed by JICA Study Team</p>
<p><b>Location:</b> Metro Manila</p> <p><b>Description:</b></p> <p>As a part of traffic management, traffic safety is important. Through the study, the components of the systematic road safety interventions will be identified. The study scope shall cover 3Es (engineering, education and enforcement). - Engineering: Signalling, intersection improvement, safety facilities, pedestrian facilities, flyover, parking facilities, others. - Education: Safety education, safety campaign, others. Enforcement: Traffic surveillance, traffic control, vehicle inspection, others.</p> <p><b>Project Cost (PM):</b> 1,000.00</p> <p><b>Funding:</b> TBD</p> <p><b>Implementing Agency:</b> MMDA</p> <p><b>Status - Schedule:</b> 2014 - 2016</p> <p><b>Project Readiness:</b></p> <p><input type="checkbox"/> Business Case Study (Year) _____</p> <p><input type="checkbox"/> Feasibility Study (Year) _____</p> <p><input type="checkbox"/> Detailed Design (Year) _____</p> <p><input type="checkbox"/> Concept and Basic Design (Year) _____</p> <p><input type="checkbox"/> NEDA Board Approval (Year) _____</p> <p><input type="checkbox"/> ECC (Year) _____</p> <p><input type="checkbox"/> RRWW</p> <p><input type="checkbox"/> Others (Pls. Specify): _____</p> <p><b>Information Source:</b> JICA Study Team</p>	<p><b>Example of road safety intervention</b></p> <p><b>Foot bridge</b></p>  <p><b>Fence</b></p>  <p><b>Traffic academy</b></p>  <p><b>CCTV</b></p>  <p><b>Remarks:</b></p> <p>● Proposed by JICA Study Team</p>			

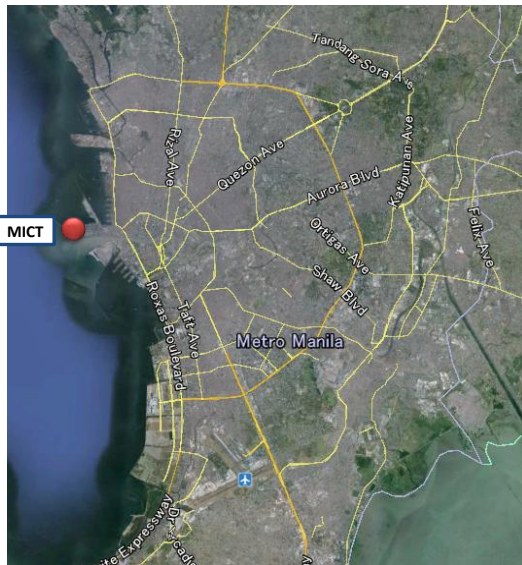
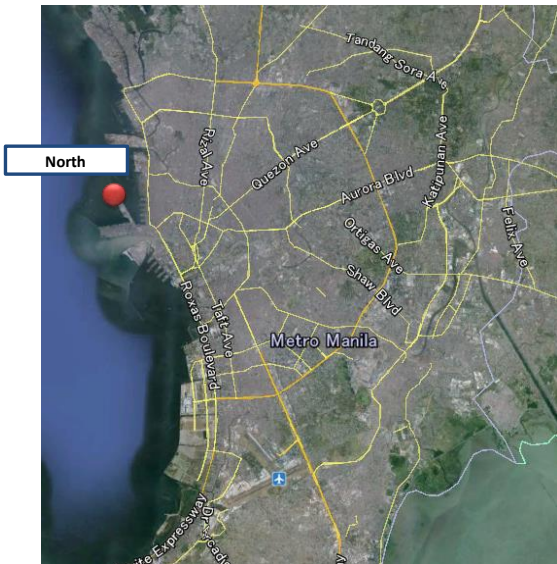



Code <sup>1</sup>	Project Profile		
F3	<table border="1"> <tr> <td> <b>Category:</b> Traffic Management   <b>Project Title:</b> Comprehensive Traffic Management Study   <b>Location:</b> Metro Manila   <b>Description:</b>  The MMDA urgently needs technical assistance to strengthen the following important component;  - the installation of computerized and coordinated traffic signaling systems; and,  - geometric improvements and other traffic engineering measures.  Economic analysis would show that traffic engineering measures would win over any new road project.   <b>Project Cost (PM):</b> 50.00   <b>Funding:</b> TBD   <b>Implementing Agency:</b> MMDA   <b>Status - Schedule:</b> 2014   <b>Project Readiness:</b>  <input type="checkbox"/> Business Case Study (Year) _____  <input type="checkbox"/> Feasibility Study (Year) _____  <input type="checkbox"/> Detailed Design (Year) _____  <input type="checkbox"/> Concept and Basic Design (Year) _____  <input type="checkbox"/> NEDA Board Approval (Year) _____  <input type="checkbox"/> ECC (Year) _____  <input type="checkbox"/> RROW  <input type="checkbox"/> Others (Pls. Specify): _____   <b>Information Source:</b> JICA Study Team </td><td> <p align="center"><b>Example of Traffic Management System</b></p>  <p><b>Remarks:</b>  ● Proposed by JICA Study Team</p> </td></tr> </table>	<b>Category:</b> Traffic Management  <b>Project Title:</b> Comprehensive Traffic Management Study  <b>Location:</b> Metro Manila  <b>Description:</b> The MMDA urgently needs technical assistance to strengthen the following important component; - the installation of computerized and coordinated traffic signaling systems; and, - geometric improvements and other traffic engineering measures. Economic analysis would show that traffic engineering measures would win over any new road project.  <b>Project Cost (PM):</b> 50.00  <b>Funding:</b> TBD  <b>Implementing Agency:</b> MMDA  <b>Status - Schedule:</b> 2014  <b>Project Readiness:</b> <input type="checkbox"/> Business Case Study (Year) _____ <input type="checkbox"/> Feasibility Study (Year) _____ <input type="checkbox"/> Detailed Design (Year) _____ <input type="checkbox"/> Concept and Basic Design (Year) _____ <input type="checkbox"/> NEDA Board Approval (Year) _____ <input type="checkbox"/> ECC (Year) _____ <input type="checkbox"/> RROW <input type="checkbox"/> Others (Pls. Specify): _____  <b>Information Source:</b> JICA Study Team	<p align="center"><b>Example of Traffic Management System</b></p>  <p><b>Remarks:</b>  ● Proposed by JICA Study Team</p>
<b>Category:</b> Traffic Management  <b>Project Title:</b> Comprehensive Traffic Management Study  <b>Location:</b> Metro Manila  <b>Description:</b> The MMDA urgently needs technical assistance to strengthen the following important component; - the installation of computerized and coordinated traffic signaling systems; and, - geometric improvements and other traffic engineering measures. Economic analysis would show that traffic engineering measures would win over any new road project.  <b>Project Cost (PM):</b> 50.00  <b>Funding:</b> TBD  <b>Implementing Agency:</b> MMDA  <b>Status - Schedule:</b> 2014  <b>Project Readiness:</b> <input type="checkbox"/> Business Case Study (Year) _____ <input type="checkbox"/> Feasibility Study (Year) _____ <input type="checkbox"/> Detailed Design (Year) _____ <input type="checkbox"/> Concept and Basic Design (Year) _____ <input type="checkbox"/> NEDA Board Approval (Year) _____ <input type="checkbox"/> ECC (Year) _____ <input type="checkbox"/> RROW <input type="checkbox"/> Others (Pls. Specify): _____  <b>Information Source:</b> JICA Study Team	<p align="center"><b>Example of Traffic Management System</b></p>  <p><b>Remarks:</b>  ● Proposed by JICA Study Team</p>		
G1-a/b (T-AP-1, T-AP-8, T-AP-11)	<table border="1"> <tr> <td> <b>Category:</b> Airport   <b>Project Title:</b> NAIA Improvement (airside package and landside package)   <b>Location:</b> Metro Manila   <b>Description:</b>  Project composed of the followings;  - Retrofitting/Renovation of Terminal 1  - Continuous Repair of Terminal CRs  - Repair and Rehabilitation of Terminal 1 Apron  - Construction of Rapid Exit Taxiway and Widening of Taxiway Echo 1  - Construction of Taxiway November Extension  - Expansion of Arrival and Departure Areas at Terminal 4  - Supply and Installation of Primary Line Conduit of AFL System (Phase 2)   <b>Project Cost (PM):</b> 4,249.00   <b>Funding:</b> TBD   <b>Implementing Agency:</b> MIAA   <b>Status - Schedule:</b> 2014 - 2015   <b>Project Readiness:</b>  <input type="checkbox"/> Business Case Study (Year) _____  <input type="checkbox"/> Feasibility Study (Year) _____  <input type="checkbox"/> Detailed Design (Year) _____  <input type="checkbox"/> Concept and Basic Design (Year) _____  <input type="checkbox"/> NEDA Board Approval (Year) _____  <input type="checkbox"/> ECC (Year) _____  <input type="checkbox"/> RROW   <b>Information Source:</b> DOTC </td><td>  <p><b>Remarks:</b></p> </td></tr> </table>	<b>Category:</b> Airport  <b>Project Title:</b> NAIA Improvement (airside package and landside package)  <b>Location:</b> Metro Manila  <b>Description:</b> Project composed of the followings; - Retrofitting/Renovation of Terminal 1 - Continuous Repair of Terminal CRs - Repair and Rehabilitation of Terminal 1 Apron - Construction of Rapid Exit Taxiway and Widening of Taxiway Echo 1 - Construction of Taxiway November Extension - Expansion of Arrival and Departure Areas at Terminal 4 - Supply and Installation of Primary Line Conduit of AFL System (Phase 2)  <b>Project Cost (PM):</b> 4,249.00  <b>Funding:</b> TBD  <b>Implementing Agency:</b> MIAA  <b>Status - Schedule:</b> 2014 - 2015  <b>Project Readiness:</b> <input type="checkbox"/> Business Case Study (Year) _____ <input type="checkbox"/> Feasibility Study (Year) _____ <input type="checkbox"/> Detailed Design (Year) _____ <input type="checkbox"/> Concept and Basic Design (Year) _____ <input type="checkbox"/> NEDA Board Approval (Year) _____ <input type="checkbox"/> ECC (Year) _____ <input type="checkbox"/> RROW  <b>Information Source:</b> DOTC	 <p><b>Remarks:</b></p>
<b>Category:</b> Airport  <b>Project Title:</b> NAIA Improvement (airside package and landside package)  <b>Location:</b> Metro Manila  <b>Description:</b> Project composed of the followings; - Retrofitting/Renovation of Terminal 1 - Continuous Repair of Terminal CRs - Repair and Rehabilitation of Terminal 1 Apron - Construction of Rapid Exit Taxiway and Widening of Taxiway Echo 1 - Construction of Taxiway November Extension - Expansion of Arrival and Departure Areas at Terminal 4 - Supply and Installation of Primary Line Conduit of AFL System (Phase 2)  <b>Project Cost (PM):</b> 4,249.00  <b>Funding:</b> TBD  <b>Implementing Agency:</b> MIAA  <b>Status - Schedule:</b> 2014 - 2015  <b>Project Readiness:</b> <input type="checkbox"/> Business Case Study (Year) _____ <input type="checkbox"/> Feasibility Study (Year) _____ <input type="checkbox"/> Detailed Design (Year) _____ <input type="checkbox"/> Concept and Basic Design (Year) _____ <input type="checkbox"/> NEDA Board Approval (Year) _____ <input type="checkbox"/> ECC (Year) _____ <input type="checkbox"/> RROW  <b>Information Source:</b> DOTC	 <p><b>Remarks:</b></p>		

Code <sup>1</sup>	Project Profile															
G2 (T-AP-10, T-AP-12)	<table border="1"> <tr> <td data-bbox="205 185 678 219"><b>Category:</b> Airport</td><td data-bbox="678 185 1460 219"></td></tr> <tr> <td colspan="2" data-bbox="205 230 1460 264"><b>Project Title:</b> Clark International Airport Construction of a Budget/ Low Cost Carrier (LCC) Terminal</td></tr> <tr> <td data-bbox="205 275 678 320"><b>Location:</b> Clark Free Port Zone</td><td data-bbox="678 275 1460 320"></td></tr> <tr> <td data-bbox="205 320 678 600"> <b>Description:</b>             Provision of a dedicated airport terminal and terminal facilities for budget/low cost carriers with an annual terminal capacity of 10 to 30 million passengers.         </td><td data-bbox="678 275 1460 902" rowspan="5">  </td></tr> <tr> <td data-bbox="205 600 678 645"><b>Project Cost (PM):</b> 7,069.63</td></tr> <tr> <td data-bbox="205 645 678 689"><b>Funding:</b> TBD</td></tr> <tr> <td data-bbox="205 689 678 734"><b>Implementing Agency:</b> DOTC - CIAC</td></tr> <tr> <td data-bbox="205 734 678 779"><b>Status - Schedule:</b> 2014 - 2016</td></tr> <tr> <td data-bbox="205 779 678 1014"> <b>Project Readiness:</b>  <input type="checkbox"/> Business Case Study (Year) _____  <input type="checkbox"/> Feasibility Study (Year) _____  <input type="checkbox"/> Detailed Design (Year) _____  <input type="checkbox"/> Concept and Basic Design (Year) _____  <input type="checkbox"/> NEDA Board Approval (Year) _____  <input type="checkbox"/> ECC (Year) _____  <input type="checkbox"/> RRROW         </td><td data-bbox="678 902 1460 1061" rowspan="2"> <b>Remarks:</b>      </td></tr> <tr> <td data-bbox="205 1014 678 1061"><b>Information Source:</b> Revalidated PIP (Nov 2013)</td></tr> </table>	<b>Category:</b> Airport		<b>Project Title:</b> Clark International Airport Construction of a Budget/ Low Cost Carrier (LCC) Terminal		<b>Location:</b> Clark Free Port Zone		<b>Description:</b>  Provision of a dedicated airport terminal and terminal facilities for budget/low cost carriers with an annual terminal capacity of 10 to 30 million passengers.		<b>Project Cost (PM):</b> 7,069.63	<b>Funding:</b> TBD	<b>Implementing Agency:</b> DOTC - CIAC	<b>Status - Schedule:</b> 2014 - 2016	<b>Project Readiness:</b> <input type="checkbox"/> Business Case Study (Year) _____ <input type="checkbox"/> Feasibility Study (Year) _____ <input type="checkbox"/> Detailed Design (Year) _____ <input type="checkbox"/> Concept and Basic Design (Year) _____ <input type="checkbox"/> NEDA Board Approval (Year) _____ <input type="checkbox"/> ECC (Year) _____ <input type="checkbox"/> RRROW	<b>Remarks:</b>     	<b>Information Source:</b> Revalidated PIP (Nov 2013)
<b>Category:</b> Airport																
<b>Project Title:</b> Clark International Airport Construction of a Budget/ Low Cost Carrier (LCC) Terminal																
<b>Location:</b> Clark Free Port Zone																
<b>Description:</b>  Provision of a dedicated airport terminal and terminal facilities for budget/low cost carriers with an annual terminal capacity of 10 to 30 million passengers.																
<b>Project Cost (PM):</b> 7,069.63																
<b>Funding:</b> TBD																
<b>Implementing Agency:</b> DOTC - CIAC																
<b>Status - Schedule:</b> 2014 - 2016																
<b>Project Readiness:</b> <input type="checkbox"/> Business Case Study (Year) _____ <input type="checkbox"/> Feasibility Study (Year) _____ <input type="checkbox"/> Detailed Design (Year) _____ <input type="checkbox"/> Concept and Basic Design (Year) _____ <input type="checkbox"/> NEDA Board Approval (Year) _____ <input type="checkbox"/> ECC (Year) _____ <input type="checkbox"/> RRROW	<b>Remarks:</b>     															
<b>Information Source:</b> Revalidated PIP (Nov 2013)																
G3	<table border="1"> <tr> <td data-bbox="205 1081 678 1115"><b>Category:</b> Airport</td><td data-bbox="678 1081 1460 1115"></td></tr> <tr> <td colspan="2" data-bbox="205 1126 1460 1160"><b>Project Title:</b> Feasibility Study of a New NAIA</td></tr> <tr> <td data-bbox="205 1171 678 1216"><b>Location:</b> Cavite and other provinces</td><td data-bbox="678 1171 1460 1216"></td></tr> <tr> <td data-bbox="205 1216 678 1462"> <b>Description:</b>             It is proposed that a new study be initiated to find a replacement for NAIA within a short radius of 50 km, and to examine the full-range of costs. Re-developing Sangley combined with a new Causeway Road, or expropriating land to create a second runway on NAIA, may turn out to be cheaper. It needs to evaluate also another site proposed by a private conglomerate.         </td><td data-bbox="678 1171 1460 1776" rowspan="5">  </td></tr> <tr> <td data-bbox="205 1462 678 1507"><b>Project Cost (PM):</b> 50.00</td></tr> <tr> <td data-bbox="205 1507 678 1552"><b>Funding:</b> TBD</td></tr> <tr> <td data-bbox="205 1552 678 1597"><b>Implementing Agency:</b> DOTC</td></tr> <tr> <td data-bbox="205 1597 678 1641"><b>Status - Schedule:</b> 2014</td></tr> <tr> <td data-bbox="205 1641 678 1888"> <b>Project Readiness:</b>  <input type="checkbox"/> Business Case Study (Year) _____  <input type="checkbox"/> Feasibility Study (Year) _____  <input type="checkbox"/> Detailed Design (Year) _____  <input type="checkbox"/> Concept and Basic Design (Year) _____  <input type="checkbox"/> NEDA Board Approval (Year) _____  <input type="checkbox"/> ECC (Year) _____  <input type="checkbox"/> RRROW         </td><td data-bbox="678 1776 1460 1944" rowspan="2"> <b>Remarks:</b>            ● Proposed by JICA Study Team         </td></tr> <tr> <td data-bbox="205 1888 678 1944"><b>Information Source:</b> DOTC</td></tr> </table>	<b>Category:</b> Airport		<b>Project Title:</b> Feasibility Study of a New NAIA		<b>Location:</b> Cavite and other provinces		<b>Description:</b>  It is proposed that a new study be initiated to find a replacement for NAIA within a short radius of 50 km, and to examine the full-range of costs. Re-developing Sangley combined with a new Causeway Road, or expropriating land to create a second runway on NAIA, may turn out to be cheaper. It needs to evaluate also another site proposed by a private conglomerate.		<b>Project Cost (PM):</b> 50.00	<b>Funding:</b> TBD	<b>Implementing Agency:</b> DOTC	<b>Status - Schedule:</b> 2014	<b>Project Readiness:</b> <input type="checkbox"/> Business Case Study (Year) _____ <input type="checkbox"/> Feasibility Study (Year) _____ <input type="checkbox"/> Detailed Design (Year) _____ <input type="checkbox"/> Concept and Basic Design (Year) _____ <input type="checkbox"/> NEDA Board Approval (Year) _____ <input type="checkbox"/> ECC (Year) _____ <input type="checkbox"/> RRROW	<b>Remarks:</b> ● Proposed by JICA Study Team	<b>Information Source:</b> DOTC
<b>Category:</b> Airport																
<b>Project Title:</b> Feasibility Study of a New NAIA																
<b>Location:</b> Cavite and other provinces																
<b>Description:</b>  It is proposed that a new study be initiated to find a replacement for NAIA within a short radius of 50 km, and to examine the full-range of costs. Re-developing Sangley combined with a new Causeway Road, or expropriating land to create a second runway on NAIA, may turn out to be cheaper. It needs to evaluate also another site proposed by a private conglomerate.																
<b>Project Cost (PM):</b> 50.00																
<b>Funding:</b> TBD																
<b>Implementing Agency:</b> DOTC																
<b>Status - Schedule:</b> 2014																
<b>Project Readiness:</b> <input type="checkbox"/> Business Case Study (Year) _____ <input type="checkbox"/> Feasibility Study (Year) _____ <input type="checkbox"/> Detailed Design (Year) _____ <input type="checkbox"/> Concept and Basic Design (Year) _____ <input type="checkbox"/> NEDA Board Approval (Year) _____ <input type="checkbox"/> ECC (Year) _____ <input type="checkbox"/> RRROW	<b>Remarks:</b> ● Proposed by JICA Study Team															
<b>Information Source:</b> DOTC																



Code <sup>1</sup>	Project Profile	
H1 (T-P-3, T-P-21)	<b>Category:</b> Port	
	<b>Project Title:</b> Projects for North Harbor	
	<b>Location:</b> Metro Manila	
	<b>Description:</b>  The project components include the following: - Terminal 1: wharf structure at Pier 14, Terminal 16 and Marine Slipway; - Terminal 2: wharf structure at Piers 6 to Pier 12; - Terminal 3: construction of a new alignment of berthing spaces at Piers 2 and 4, and reclamation of an area in Pier 2 extension; and, - the construction of Passenger Terminal Buildings.	
	<b>Project Cost (PM):</b> 6,000.00	
H2 (T-P-5, T-P-22)	<b>Category:</b> Port	
	<b>Project Title:</b> Projects for South Harbor	
	<b>Location:</b> Metro Manila	
	<b>Description:</b>  The port operator, ATI, has a commitment to PPA to invest in rail and quay cranes to improve its throughput capacity to 24 million metric tons and 1.6 million TEUs annually.	
	<b>Project Cost (PM):</b> 1,000.00	
	<b>Funding:</b> TBD	
	<b>Implementing Agency:</b> PPA	<b>Remarks:</b>
	<b>Status - Schedule:</b> 2014 - 2016	
	<b>Project Readiness:</b> <input type="checkbox"/> Business Case Study (Year) _____ <input type="checkbox"/> Feasibility Study (Year) _____ <input type="checkbox"/> Detailed Design (Year) _____ <input type="checkbox"/> Concept and Basic Design (Year) _____ <input type="checkbox"/> NEDA Board Approval (Year) _____ <input type="checkbox"/> ECC (Year) _____ <input type="checkbox"/> RROW	
	<b>Information Source:</b> PPA	

Code <sup>1</sup>	Project Profile	
H3	Category: Port	
	Project Title: MICT	
	Location: Metro Manila	
	Description:  The port operator ICTSI is preparing to build Berth 7 within five years.	
	Project Cost (PM): 4,000.00	
	Funding: TBD	
	Implementing Agency: PPA	
	Status - Schedule: 2015 - 2016	
	Project Readiness: <div><div><input type="checkbox"/></div>Business Case Study (Year) _____</div> <div><div><input type="checkbox"/></div>Feasibility Study (Year) _____</div> <div><div><input type="checkbox"/></div>Detailed Design (Year) _____</div> <div><div><input type="checkbox"/></div>Concept and Basic Design (Year) _____</div> <div><div><input type="checkbox"/></div>NEDA Board Approval (Year) _____</div> <div><div><input type="checkbox"/></div>ECC (Year) _____</div> <div><div><input type="checkbox"/></div>RROW</div>	
	Information Source: PPA/ DOTC	
H4	Category: Port	
	Project Title: F/S of North Harbour Redevelopment	
	Location: Metro Manila	
	Description:  Since domestic shipping is primarily from the south of Manila, there would be savings in ship operating cost if they dock at Batangas rather than at North Harbor. This would free up North Harbor, which has an area of about 600 hectares. The F/S will be done for possible conversion into a mixed-use waterfront property development. For the City of Manila, it represents an opportunity to revitalize a city and regain its old glory.	
	Project Cost (PM): 75.00	
	Funding: TBD	
	Implementing Agency: PPA	
	Status - Schedule: 2014	
	Project Readiness: <div><div><input type="checkbox"/></div>Business Case Study (Year) _____</div> <div><div><input type="checkbox"/></div>Feasibility Study (Year) _____</div> <div><div><input type="checkbox"/></div>Detailed Design (Year) _____</div> <div><div><input type="checkbox"/></div>Concept and Basic Design (Year) _____</div> <div><div><input type="checkbox"/></div>NEDA Board Approval (Year) _____</div> <div><div><input type="checkbox"/></div>ECC (Year) _____</div> <div><div><input type="checkbox"/></div>RROW</div>	
	Information Source: JICA Study Team	

Code <sup>1</sup>	Project Profile	
H5	<b>Category:</b> Port	
	<b>Project Title:</b> Other Ports	
	<b>Location:</b> Greater Capital Region	
	<b>Description:</b>  Investments in other small ports are being programmed for Regions III and IV-A. However, the investment amounts pale in comparison to those for MICT, South and North Harbors for which no information is available.	
	<b>Project Cost (PM):</b> 1,010.00	
	<b>Funding:</b> TBD	
	<b>Implementing Agency:</b> DOTC	
	<b>Status - Schedule:</b> 2015 - 2016	
	<b>Project Readiness:</b> <div><div><input type="checkbox"/></div>Business Case Study (Year) _____</div> <div><div><input type="checkbox"/></div>Feasibility Study (Year) _____</div> <div><div><input type="checkbox"/></div>Detailed Design (Year) _____</div> <div><div><input type="checkbox"/></div>Concept and Basic Design (Year) _____</div> <div><div><input type="checkbox"/></div>NEDA Board Approval (Year) _____</div> <div><div><input type="checkbox"/></div>ECC (Year) _____</div> <div><div><input type="checkbox"/></div>RROW</div>	
	<b>Information Source:</b> JICA Study Team	

Source: JICA Study Team, compilation from NEDA, DPWH, DOTC, MMDA, PPP Center.

<sup>1</sup> Project codes in parenthesis correspond with the code in Appendix to Chapter 4 (2) Project Listings By Status.





**B**

---

## **MEDIUM- AND LONG-TERM PROGRAM**



# 1 LIST OF MEDIUM AND LONG-TERM PROGRAM

## (1) Highway and Expressway

	Code	Project	Plan	Area	Status	New/ Upgrade	Length (km)	Existing Lanes	Proposed Lanes	Total Cost (PHP mil.)
Hi-way	R-8	Navotas/ Malabon/ Valenzuela Package	Medium	NCR	Proposed	New	8.5	-	2x2	2,380
	R-9	Navotas/ Malabon/ Valenzuela Package	Medium	NCR	Proposed	New	2.3	-	3x3	960
	R-10	Navotas/ Malabon/ Valenzuela Package	Medium	NCR	Proposed	New	9.1	-	3x3	3,930
	R-11	Navotas/ Malabon/ Valenzuela Package	Medium	NCR	Proposed	Upgrade	31.0	1x1	2x2	5,890
	R-12	Navotas/ Malabon/ Valenzuela Package	Medium	NCR	Proposed	Upgrade	34.7	1x1	3x3	10,760
	R-13	Marikina Package	Medium	NCR	Proposed	New	10.6	-	2x2	2,230
	R-14	Marikina Package	Medium	NCR	Proposed	Upgrade	5.0	1x1	2x2	750
	R-15	Marikina Package	Medium	NCR	Proposed	Upgrade	25.1	1x1	2x2	4,020
	R-16	Marikina Package	Medium	NCR	Proposed	Upgrade	7.3	2x2	2x2	800
	R-17	Marikina Package	Medium	NCR	Proposed	Upgrade	1.9	1x1	3x3	510
	R-18	Marikina Package	Medium	NCR	Proposed	Upgrade	1.9	2x2	3x3	410
	R-44	Ortigas Avenue Upgrade	Medium	NCR	Proposed	Upgrade	9.5	1x1/2x2	3x3	8,910
	R-24	Amang Rodriguez Ave. & Pres. Manuel Quezon	Long	NCR	Proposed	Upgrade	15.3	1x1	2x2	9,930
	R-28	Alabang-Zapote	Medium	NCR/BRLC	Proposed	Upgrade	2.4	2x2	4x4	2,960
	R-29	Alabang-Zapote	Medium	NCR/BRLC	Proposed	Upgrade	9.0	3x3	4x4	6,510
	R-30	Rosario Package	Long	BRLC	Proposed	Upgrade	13.4	1x1	2x2	4,010
	R-31	Sta. Rosa-Tagaytay-Nasugbu	Long	BRLC	Proposed	Upgrade	66.6	1x1	2x2	11,330
	R-32	Marcos Highway	Medium	BRLC	Proposed	Upgrade	1.7	1x1	3x3	420
	R-33	Marcos Highway	Long	BRLC	Proposed	Upgrade	5.2	2x2	3x3	1,030
	R-34	Calamba Package	Medium	BRLC	Proposed	Upgrade	12.4	1x1	3x3	3,090
	R-35	Bay-Antipolo	Medium	BRLC	Proposed	Upgrade	86.4	1x1	2x2	11,230
	R-36	Sto Tomas-San Pablo-Lucena	Medium	BRLC	Proposed	Upgrade	68.0	1x1	2x2	8,840
	R-37	San Pablo-Majayjay	Medium	BRLC	Proposed	Upgrade	26.4	1x1	2x2	3,440
	R-40	San Simon (Bulacan)-Gapan (Nueva Ecija)	Long	GCR	Proposed	Upgrade	44.9	1x1	2x2	6,740
	R-41	Other Central Luzon Roads	Medium	GCR	Proposed	-	-	-	-	30,000
	R-42	Other CALABARZON Roads	Medium	GCR	Committed	-	-	-	-	60,000
	R-43	Preparatory Studies	Medium	GCR	Committed	-	-	-	-	4,774
	Total Cost									205,854
Expressway	E-7	Pasay-Makati-BGC	Medium	NCR	Proposed	New	9.3	-	2-2	24,180
	E-8	Sta. Mesa-Pasig (Shaw Boulevard) R-4 Expressway	Medium	NCR	Proposed	New	7.1	-	2-2	23,430
	E-9	Manila City-Quezon City (Quezon Av.) R-7 Expressway	Long	NCR	Proposed	New	10.2	-	2-2	24,480
	E-10	MRT-7 Access Link (C-6)-Bocaue-San Jose Del Mote	Medium	BRLC	Proposed	New	10.5	-	2-2	4,330
	E-11	CAVITEX-C-5-San Jose Del Monte (Bulacan)	Medium	BRLC	Proposed	New	46.7	-	2-2	13,640
	E-15	CALA Expressway	Medium	BRLC	Committed	New	47.2	-	3-3	30,210
	E-16	CAVITEX Extension West to Rosario	Long	BRLC	Proposed	New	10.5	-	2-2	12,710
	E-18	Guginto-Bustos Expressway	Long	BRLC	Proposed	New	24.6	-	2-2	10,140
	E-19	NLEX Extension West (Subic-San Fernando)	Long	GCR	Proposed	New	29.0	-	2-2	11,950
	E-21	North Luzon Expressway (San Jose Del Monte-Cabanatuan-San Jose)	Medium	GCR	Proposed	New	99.4	-	2-2	24,850
	E-22	SLEX Extension East (Calamba-Lucena)	Long	GCR	Proposed	New	47.8	-	2-2	12,520
	E-23	STAR-(Batangas-Lipa)	Medium	GCR	Proposed	Upgrade	18.8	1x1	3-3	4,360
	E-24	SLEX (Lipa-Sta Tomas)	Medium	GCR	Proposed	Upgrade	28.8	2-2	3-3	4,490
	E-25	NLEX North (Sta. Rita-Dau)	Medium	GCR	Proposed	Upgrade	53.0	2-2	3-3	8,270
	E-26	SCTEX (Subic-)	Medium	GCR	Proposed	Upgrade	12.3	1x1	3-3	2,840
	E-27	SCTEX-North	Long	GCR	Proposed	Upgrade	83.9	2-2	3-3	13,080
	Total Cost									225,480

## (2) Railways

	Code	Project	Section	Plan	Area	Status	Length (km)	Total Cost (PHP mil.)
LRT1	1-2	LRT-1 South Ext. - Ph-II	Niyog–Dasmarinas	Long	NCR	Proposed	18.4	69,440
	1-3	LRT-1 North Ext.	Monumento–Malabon	Medium	NCR	Proposed	2.7	9,960
LRT2	2-2	LRT-2 East Ext. Ph-II	Masinag–Antipolo (U-Ground)	Long	NCR	Proposed	3	17,640
	2-2	LRT-2 East Ext. Ph-II	Masinag–Antipolo	Long	NCR	Proposed	6	32,000
	2-3	LRT-2 West Ext.	Recto–MM North Harbour	Medium	NCR	Proposed	4.7	30,840
MRT3	3-1	MRT-3 Ext. - South	Taft–Mall of Asia (Underground)	Medium	NCR	Proposed	2.2	21,880
	3-2	MRT-3 Ext. - West	Monumento–Malabon	Long	NCR	Proposed	7.2	46,720
MRT7	7-1	MRT-7 (Underground)	Recto–Blumentritt	Long	NCR	Proposed	2.1	23,440
	7-2	MRT-7 (Elevated)	Blumentritt–Comm. Ave–Banaba	Long	NCR	Proposed	24	104,920
MRT-NS	NS	Mega Manila Subway	San Jose Del Monte- Dasmarinas	Medium	NCR	Proposed	74.6	390,000
Secondary Route	M-1	Ortigas	Ortigas–Angono	Medium	NCR	Proposed	13.7	31,720
	M-4	Marikina Line	Marikina Area	Medium	NCR	Proposed	16.8	31,480
	M-5	Alabang	Alabang–Zapote	Medium	BRLC	Proposed	9.3	13,400
	M-6	Cavite	Zapote–Cavite–Gen. Trias	Long	BRLC	Proposed	20.6	25,560
NS-Commuter	P-2	South Ext.	Calamba–Batangas	Long	GCR	Proposed	47.7	18,880
	P-3	North Ext.	Malolos–Angeles–Tarlac	Long	GCR	Proposed	81.1	28,800
<b>Total Cost</b>								<b>935,188</b>

## (3) Road-based Public Transport

Code	Project	Status	Total Cost (PHP mil.)
E-3	BRT System 2 (EDSA–Binagunan)	Proposed	3,500
E-4	Bus Modernization Project	Proposed	25,000
E-5	Jeepney Modernization Project	Proposed	30,000
<b>Total Cost</b>			<b>58,500</b>

## (4) Traffic Management

Code	Project	Status	Total Cost (PHP mil.)
F-1	Smart Signalization Phase 6	Proposed	3,500
F-4	ITS: Traffic Management	Proposed	1,000
F-5	ITS: Public Transport	Proposed	750
<b>Total Cost</b>			<b>5,250</b>

## (5) Airports

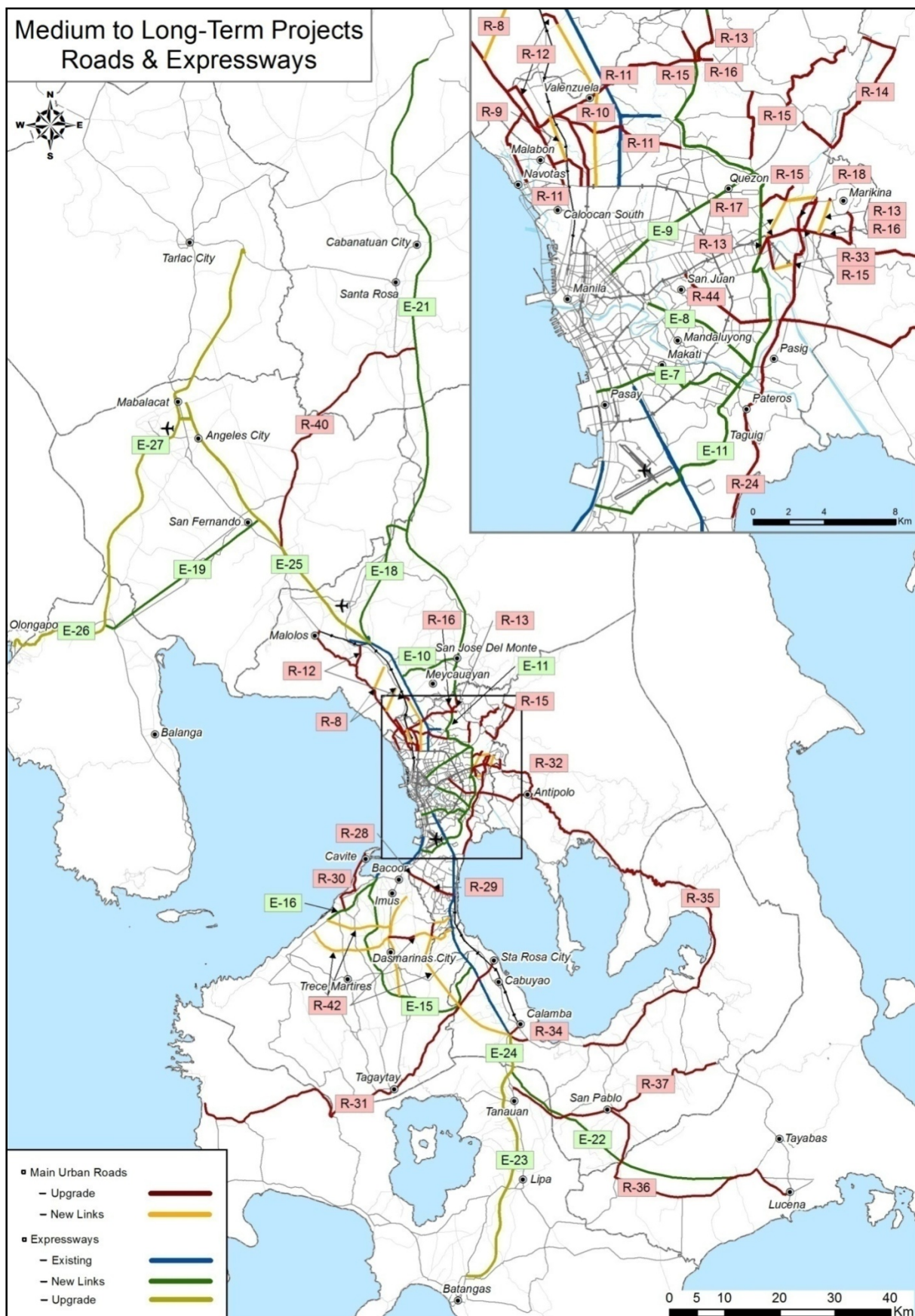
Code	Project	Status	Total Cost (PHP mil.)
G-1	New NAIA Airport	Proposed	435,900
G-2	Clark Airport	Proposed	40,000
<b>Total Cost</b>			<b>475,900</b>

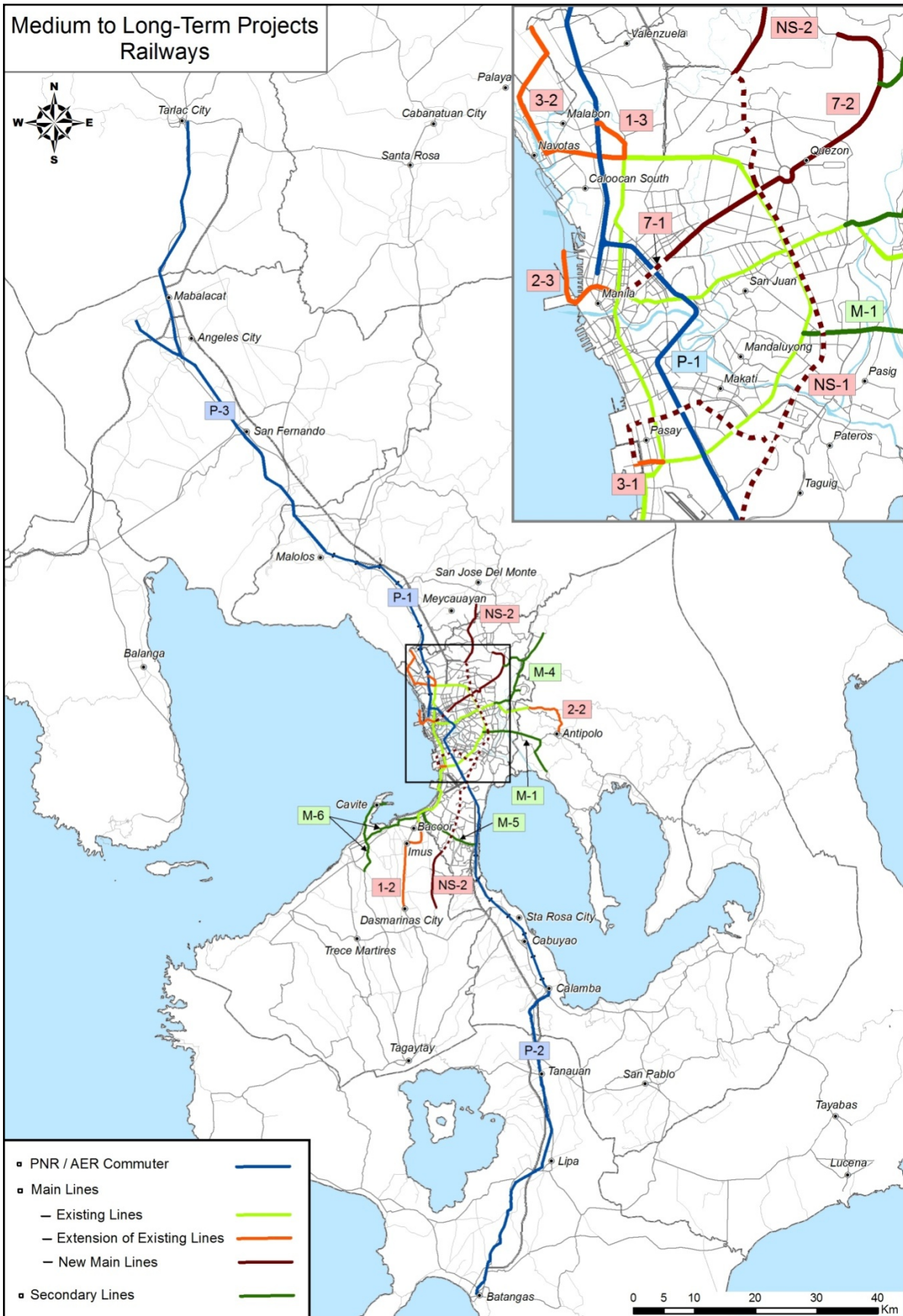
## (6) Ports

Code	Project	Status	Total Cost (PHP mil.)
H-1	North Harbor Port Conversion	Proposed	15,000
H-2	South Harbor (capacity capped)	Proposed	0
H-3	MICT (capacity capped)	Proposed	0
<b>Total Cost</b>			<b>15,000</b>



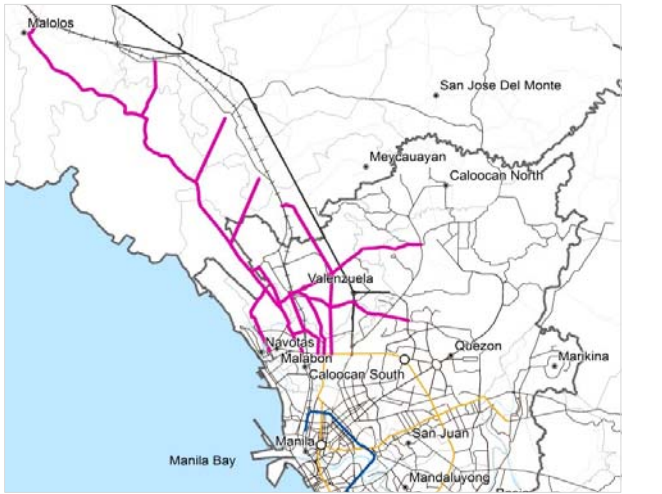


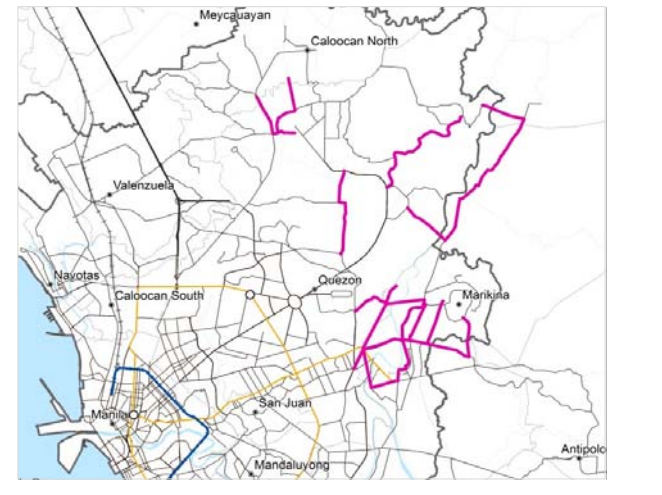


# Medium to Long-Term Projects Roads & Expressways

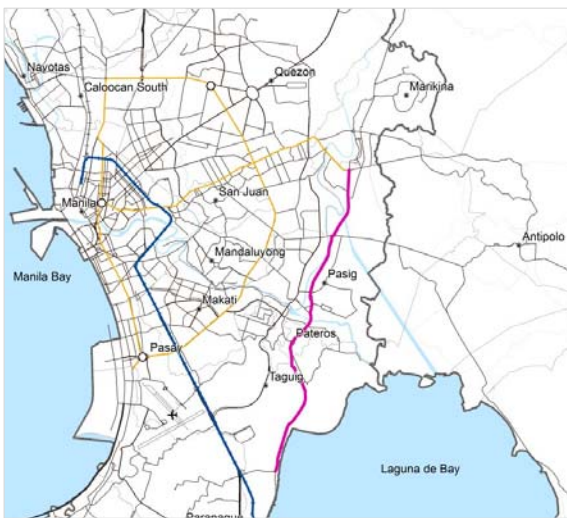
















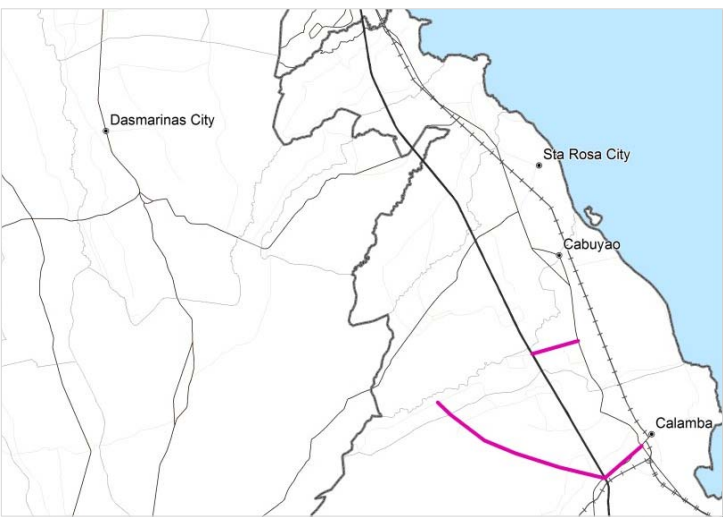


## 2 PROFILE OF MEDIUM AND LONG-TERM PROJECTS


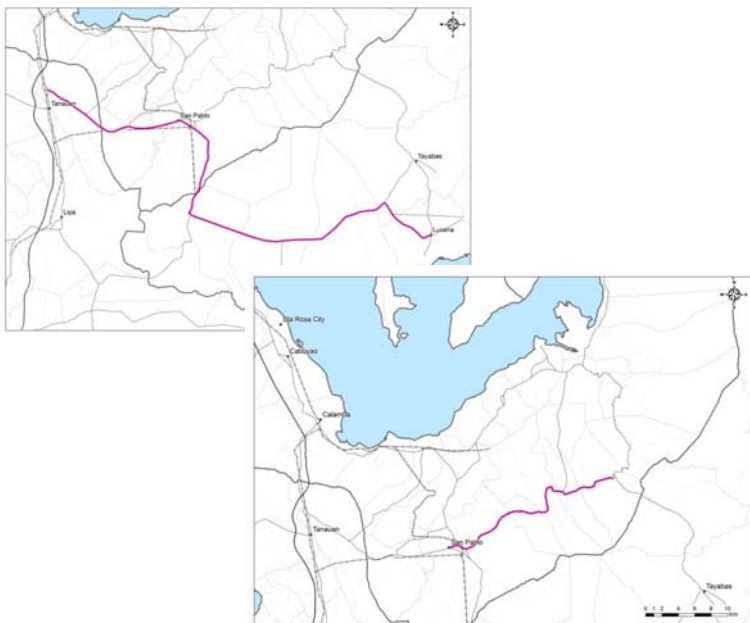
Code	Project Profile																		
R-8 to R12	<table border="1"> <tr> <td data-bbox="272 338 715 360"><b>Category:</b> Highway &amp; Roads</td><td data-bbox="770 338 1434 360"></td></tr> <tr> <td data-bbox="272 376 715 398"><b>Project Title:</b> Navotas/ Malabon/ Valenzuela Package</td><td data-bbox="770 376 1434 398"></td></tr> <tr> <td data-bbox="272 421 715 443"><b>Location:</b> Metro Manila, Bulacan Province</td><td data-bbox="770 421 1434 443"></td></tr> <tr> <td data-bbox="272 454 715 477"><b>Description:</b></td><td data-bbox="770 421 1434 913" rowspan="6">  </td></tr> <tr> <td data-bbox="272 495 715 651"> <p>Upgrade of 41.2km of local single carriageway 2 or 4 lanes roads to 4 or 6 lane roads.</p> <p>Addition of a new 10.6km link roads 1) N/S road from A. Bonifacio road through Tarong area across Marikina River (with new bridge) and connect with JP Rizal near its intersection with Lapu-Lapu Road in the north; and 2) a new link road between Marcos H'way (near LRT-2 Santolan Station) and Evangelist Avenue.</p> </td></tr> <tr> <td data-bbox="272 723 715 745"><b>Project Cost (PM):</b> 23,920.00 (Total package)</td></tr> <tr> <td data-bbox="272 763 715 786"><b>Funding:</b> TBD - Likely to be Local</td></tr> <tr> <td data-bbox="272 804 715 826"><b>Implementing Agency:</b> DPWH</td></tr> <tr> <td data-bbox="272 844 715 866"><b>Status - Schedule:</b> Medium to Long term</td></tr> <tr> <td data-bbox="272 878 715 900"><b>Project Need &amp; Initial Assessment:</b></td><td data-bbox="770 925 1434 1048" rowspan="2"> <p><b>Remarks:</b></p> <p>The addition of Segment 9 &amp; 10 expressways in the area would add road capacity, which would suffice for the short term need. However, in the long run further road capacity expansion is required in the north/south corridor to relieve MacArthur Highway and NLEX - as no further capacity expansion of these roads would be possible. Local roads would also need major capacity expansion as population increases in the area. This could only be provided through widening of existing roads as shown in the above Figure.</p> </td></tr> <tr> <td data-bbox="272 916 715 1016"> <p>Analysis of 2030 travel demand analysis of the area shows major congestion today, and much worst situation by 2030, when the average travel speed would drop to below 10kph. However, with the upgrades and addition of new roads the traffic speed would increase to 24kph.</p> </td></tr> <tr> <td data-bbox="272 1034 715 1057"><b>Source:</b> Proposed by JICA Roadmap Study</td><td data-bbox="770 1034 1434 1057"></td></tr> </table>	<b>Category:</b> Highway & Roads		<b>Project Title:</b> Navotas/ Malabon/ Valenzuela Package		<b>Location:</b> Metro Manila, Bulacan Province		<b>Description:</b>		<p>Upgrade of 41.2km of local single carriageway 2 or 4 lanes roads to 4 or 6 lane roads.</p> <p>Addition of a new 10.6km link roads 1) N/S road from A. Bonifacio road through Tarong area across Marikina River (with new bridge) and connect with JP Rizal near its intersection with Lapu-Lapu Road in the north; and 2) a new link road between Marcos H'way (near LRT-2 Santolan Station) and Evangelist Avenue.</p>	<b>Project Cost (PM):</b> 23,920.00 (Total package)	<b>Funding:</b> TBD - Likely to be Local	<b>Implementing Agency:</b> DPWH	<b>Status - Schedule:</b> Medium to Long term	<b>Project Need &amp; Initial Assessment:</b>	<p><b>Remarks:</b></p> <p>The addition of Segment 9 &amp; 10 expressways in the area would add road capacity, which would suffice for the short term need. However, in the long run further road capacity expansion is required in the north/south corridor to relieve MacArthur Highway and NLEX - as no further capacity expansion of these roads would be possible. Local roads would also need major capacity expansion as population increases in the area. This could only be provided through widening of existing roads as shown in the above Figure.</p>	<p>Analysis of 2030 travel demand analysis of the area shows major congestion today, and much worst situation by 2030, when the average travel speed would drop to below 10kph. However, with the upgrades and addition of new roads the traffic speed would increase to 24kph.</p>	<b>Source:</b> Proposed by JICA Roadmap Study	
<b>Category:</b> Highway & Roads																			
<b>Project Title:</b> Navotas/ Malabon/ Valenzuela Package																			
<b>Location:</b> Metro Manila, Bulacan Province																			
<b>Description:</b>																			
<p>Upgrade of 41.2km of local single carriageway 2 or 4 lanes roads to 4 or 6 lane roads.</p> <p>Addition of a new 10.6km link roads 1) N/S road from A. Bonifacio road through Tarong area across Marikina River (with new bridge) and connect with JP Rizal near its intersection with Lapu-Lapu Road in the north; and 2) a new link road between Marcos H'way (near LRT-2 Santolan Station) and Evangelist Avenue.</p>																			
<b>Project Cost (PM):</b> 23,920.00 (Total package)																			
<b>Funding:</b> TBD - Likely to be Local																			
<b>Implementing Agency:</b> DPWH																			
<b>Status - Schedule:</b> Medium to Long term																			
<b>Project Need &amp; Initial Assessment:</b>	<p><b>Remarks:</b></p> <p>The addition of Segment 9 &amp; 10 expressways in the area would add road capacity, which would suffice for the short term need. However, in the long run further road capacity expansion is required in the north/south corridor to relieve MacArthur Highway and NLEX - as no further capacity expansion of these roads would be possible. Local roads would also need major capacity expansion as population increases in the area. This could only be provided through widening of existing roads as shown in the above Figure.</p>																		
<p>Analysis of 2030 travel demand analysis of the area shows major congestion today, and much worst situation by 2030, when the average travel speed would drop to below 10kph. However, with the upgrades and addition of new roads the traffic speed would increase to 24kph.</p>																			
<b>Source:</b> Proposed by JICA Roadmap Study																			
R13 to R18	<table border="1"> <tr> <td data-bbox="272 1133 715 1155"><b>Category:</b> Highways &amp; Roads</td><td data-bbox="770 1133 1434 1155"></td></tr> <tr> <td data-bbox="272 1171 715 1193"><b>Project Title:</b> Marikina Package</td><td data-bbox="770 1171 1434 1193"></td></tr> <tr> <td data-bbox="272 1216 715 1238"><b>Location:</b> Metro Manila</td><td data-bbox="770 1216 1434 1238"></td></tr> <tr> <td data-bbox="272 1249 715 1272"><b>Description:</b></td><td data-bbox="770 1216 1434 1709" rowspan="6">  </td></tr> <tr> <td data-bbox="272 1290 715 1447"> <p>Upgrade of 41.2km of local single carriageway 2 or 4 lane roads to 4 or 6 lane roads.</p> <p>Addition of a new 10.6km link roads 1) N/S road from A. Bonifacio road through Tarong area across Marikina River (with new bridge) and connect with JP Rizal near its intersection with Lapu-Lapu Road in the north; and 2) a new link road between Marcos H'way (near LRT-2 Santolan Station) and Evangelist Avenue.</p> </td></tr> <tr> <td data-bbox="272 1518 715 1541"><b>Project Cost (PM):</b> 8,720.00 (Total package)</td></tr> <tr> <td data-bbox="272 1559 715 1581"><b>Funding:</b> TBD - Likely to be Local</td></tr> <tr> <td data-bbox="272 1599 715 1621"><b>Implementing Agency:</b> DPWH</td></tr> <tr> <td data-bbox="272 1639 715 1662"><b>Status - Schedule:</b> Medium to Long term</td></tr> <tr> <td data-bbox="272 1673 715 1695"><b>Project Need &amp; Initial Assessment:</b></td><td data-bbox="770 1720 1434 1821" rowspan="2"> <p><b>Remarks:</b></p> <p>The traffic situation within Marikina valley and to the north to San Mateo/ Rodriguez and to NE of Quezon city would require road widening from the single 2 lane carriageway to 4 lane roads. The traffic situation within Marikina is not much better and would require additional road capacity expansion of primary and secondary roads both in the N/S and E/W directions. The roads requiring additional capacity are shown on the above map.</p> </td></tr> <tr> <td data-bbox="272 1711 715 1912"> <p>Current there are only two road (Marcos Highway &amp; A. Bonifacio/ Sumulong H'way) crossings over the Marikina river which connect the entire Marikina valley with MM. Analysis of 2030 travel demand show that the existing two river crossings would reach capacity well before 2030, causing severe congestion across major primary roads linking Marikina and MM. After the addition of Marikina River crossings and local road improvements the traffic speeds in the area are estimated to increase from just under 6kph to be around 22kph by 2030.</p> </td></tr> <tr> <td data-bbox="272 1919 715 1942"><b>Source:</b> Proposed by JICA Roadmap Study</td><td data-bbox="770 1919 1434 1942"></td></tr> </table>	<b>Category:</b> Highways & Roads		<b>Project Title:</b> Marikina Package		<b>Location:</b> Metro Manila		<b>Description:</b>		<p>Upgrade of 41.2km of local single carriageway 2 or 4 lane roads to 4 or 6 lane roads.</p> <p>Addition of a new 10.6km link roads 1) N/S road from A. Bonifacio road through Tarong area across Marikina River (with new bridge) and connect with JP Rizal near its intersection with Lapu-Lapu Road in the north; and 2) a new link road between Marcos H'way (near LRT-2 Santolan Station) and Evangelist Avenue.</p>	<b>Project Cost (PM):</b> 8,720.00 (Total package)	<b>Funding:</b> TBD - Likely to be Local	<b>Implementing Agency:</b> DPWH	<b>Status - Schedule:</b> Medium to Long term	<b>Project Need &amp; Initial Assessment:</b>	<p><b>Remarks:</b></p> <p>The traffic situation within Marikina valley and to the north to San Mateo/ Rodriguez and to NE of Quezon city would require road widening from the single 2 lane carriageway to 4 lane roads. The traffic situation within Marikina is not much better and would require additional road capacity expansion of primary and secondary roads both in the N/S and E/W directions. The roads requiring additional capacity are shown on the above map.</p>	<p>Current there are only two road (Marcos Highway &amp; A. Bonifacio/ Sumulong H'way) crossings over the Marikina river which connect the entire Marikina valley with MM. Analysis of 2030 travel demand show that the existing two river crossings would reach capacity well before 2030, causing severe congestion across major primary roads linking Marikina and MM. After the addition of Marikina River crossings and local road improvements the traffic speeds in the area are estimated to increase from just under 6kph to be around 22kph by 2030.</p>	<b>Source:</b> Proposed by JICA Roadmap Study	
<b>Category:</b> Highways & Roads																			
<b>Project Title:</b> Marikina Package																			
<b>Location:</b> Metro Manila																			
<b>Description:</b>																			
<p>Upgrade of 41.2km of local single carriageway 2 or 4 lane roads to 4 or 6 lane roads.</p> <p>Addition of a new 10.6km link roads 1) N/S road from A. Bonifacio road through Tarong area across Marikina River (with new bridge) and connect with JP Rizal near its intersection with Lapu-Lapu Road in the north; and 2) a new link road between Marcos H'way (near LRT-2 Santolan Station) and Evangelist Avenue.</p>																			
<b>Project Cost (PM):</b> 8,720.00 (Total package)																			
<b>Funding:</b> TBD - Likely to be Local																			
<b>Implementing Agency:</b> DPWH																			
<b>Status - Schedule:</b> Medium to Long term																			
<b>Project Need &amp; Initial Assessment:</b>	<p><b>Remarks:</b></p> <p>The traffic situation within Marikina valley and to the north to San Mateo/ Rodriguez and to NE of Quezon city would require road widening from the single 2 lane carriageway to 4 lane roads. The traffic situation within Marikina is not much better and would require additional road capacity expansion of primary and secondary roads both in the N/S and E/W directions. The roads requiring additional capacity are shown on the above map.</p>																		
<p>Current there are only two road (Marcos Highway &amp; A. Bonifacio/ Sumulong H'way) crossings over the Marikina river which connect the entire Marikina valley with MM. Analysis of 2030 travel demand show that the existing two river crossings would reach capacity well before 2030, causing severe congestion across major primary roads linking Marikina and MM. After the addition of Marikina River crossings and local road improvements the traffic speeds in the area are estimated to increase from just under 6kph to be around 22kph by 2030.</p>																			
<b>Source:</b> Proposed by JICA Roadmap Study																			







Code	Project Profile															
R24	<table><tr><td colspan="2"><b>Category:</b> Highways &amp; Roads</td></tr><tr><td colspan="2"><b>Project Title:</b> Amang Rodriguez Av. &amp; Pres. Manuel Quezon</td></tr><tr><td><b>Location:</b> Metro Manila</td><td rowspan="6"></td></tr><tr><td><b>Description:</b>  Upgrade of 41.2 km of local single carriageway 2 or 4 lane roads to 4 or 6 lane roads. Addition of new 10.6 km link roads 1) N/S road from A. Bonifacio road through Tarong area across Marikina River (with new bridge) and connect with JP Rizal near its intersection with Lapu-Lapu Road in the north; and 2) a new link road between Marcos H'way (near LRT-2 Santolan Station) and Evangelist Avenue.</td></tr><tr><td><b>Project Cost (PM):</b> 9,930.00</td></tr><tr><td><b>Funding:</b> TBD - Likely to be Local</td></tr><tr><td><b>Implementing Agency:</b> DPWH</td></tr><tr><td><b>Status - Schedule:</b> Long term</td></tr><tr><td><b>Project Need &amp; Initial Assessment:</b>  This N/S link east of C-5 would be congested by 2030, despite the addition of C-5 expressway (Project E-11). Upgrade of this existing road would improve traffic speeds in this N/S link from below 6 kph to about 20 kph after the upgrade by 2030.</td><td><b>Remarks:</b> This is the only N/S link east of C-5 that would be congested despite the addition of C-5 expressway (Project E-11). Upgrade of this existing road would improve the traffic condition in this N/S corridor and would eliminate the need for a new and expensive major N/S road link C-6.</td></tr><tr><td colspan="2"><b>Source:</b> Proposed by JICA Roadmap Study</td></tr></table>	<b>Category:</b> Highways & Roads		<b>Project Title:</b> Amang Rodriguez Av. & Pres. Manuel Quezon		<b>Location:</b> Metro Manila		<b>Description:</b>  Upgrade of 41.2 km of local single carriageway 2 or 4 lane roads to 4 or 6 lane roads. Addition of new 10.6 km link roads 1) N/S road from A. Bonifacio road through Tarong area across Marikina River (with new bridge) and connect with JP Rizal near its intersection with Lapu-Lapu Road in the north; and 2) a new link road between Marcos H'way (near LRT-2 Santolan Station) and Evangelist Avenue.	<b>Project Cost (PM):</b> 9,930.00	<b>Funding:</b> TBD - Likely to be Local	<b>Implementing Agency:</b> DPWH	<b>Status - Schedule:</b> Long term	<b>Project Need &amp; Initial Assessment:</b>  This N/S link east of C-5 would be congested by 2030, despite the addition of C-5 expressway (Project E-11). Upgrade of this existing road would improve traffic speeds in this N/S link from below 6 kph to about 20 kph after the upgrade by 2030.	<b>Remarks:</b> This is the only N/S link east of C-5 that would be congested despite the addition of C-5 expressway (Project E-11). Upgrade of this existing road would improve the traffic condition in this N/S corridor and would eliminate the need for a new and expensive major N/S road link C-6.	<b>Source:</b> Proposed by JICA Roadmap Study	
<b>Category:</b> Highways & Roads																
<b>Project Title:</b> Amang Rodriguez Av. & Pres. Manuel Quezon																
<b>Location:</b> Metro Manila																
<b>Description:</b>  Upgrade of 41.2 km of local single carriageway 2 or 4 lane roads to 4 or 6 lane roads. Addition of new 10.6 km link roads 1) N/S road from A. Bonifacio road through Tarong area across Marikina River (with new bridge) and connect with JP Rizal near its intersection with Lapu-Lapu Road in the north; and 2) a new link road between Marcos H'way (near LRT-2 Santolan Station) and Evangelist Avenue.																
<b>Project Cost (PM):</b> 9,930.00																
<b>Funding:</b> TBD - Likely to be Local																
<b>Implementing Agency:</b> DPWH																
<b>Status - Schedule:</b> Long term																
<b>Project Need &amp; Initial Assessment:</b>  This N/S link east of C-5 would be congested by 2030, despite the addition of C-5 expressway (Project E-11). Upgrade of this existing road would improve traffic speeds in this N/S link from below 6 kph to about 20 kph after the upgrade by 2030.	<b>Remarks:</b> This is the only N/S link east of C-5 that would be congested despite the addition of C-5 expressway (Project E-11). Upgrade of this existing road would improve the traffic condition in this N/S corridor and would eliminate the need for a new and expensive major N/S road link C-6.															
<b>Source:</b> Proposed by JICA Roadmap Study																
R28, R29	<table><tr><td colspan="2"><b>Category:</b> Highways and Roads</td></tr><tr><td colspan="2"><b>Project Title:</b> Alabang-Zapote Areas</td></tr><tr><td><b>Location:</b> Metro Manila and Cavite Province</td><td rowspan="6"></td></tr><tr><td><b>Description:</b>  Upgrade of 41.2 km of local single carriageway 2 or 4 lane roads to 4 or 6 lane roads. Addition of new 10.6 km link roads 1) N/S road from A. Bonifacio road through Tarong area across Marikina River (with new bridge) and connect with JP Rizal near its intersection with Lapu-Lapu Road in the north; and 2) a new link road between Marcos H'way (near LRT-2 Santolan Station) and Evangelist Avenue.</td></tr><tr><td><b>Project Cost (PM):</b> 9,470.00</td></tr><tr><td><b>Funding:</b> TBD - Likely to be Local</td></tr><tr><td><b>Implementing Agency:</b> DPWH</td></tr><tr><td><b>Status - Schedule:</b> Medium to Long term</td></tr><tr><td><b>Project Need &amp; Initial Assessment:</b>  There is considerable demand on the east-west road between Alabang and Zapote. Where, if not upgraded, it is estimated that the average speed would drop to below 10 kph by 2030. The upgrade would provide relief to congestion and average speed would be around 30 kph, a reasonable travel speed in sub-urban areas.</td><td><b>Remarks:</b> Even with CALA expressway there is a need for good primary roads for east-west travel north of CALA. Such upgrades are necessary for short distance travel to be at economical speeds of around 30 kph in sub-urban areas.</td></tr><tr><td colspan="2"><b>Source:</b> Proposed by JICA Roadmap Study</td></tr></table>	<b>Category:</b> Highways and Roads		<b>Project Title:</b> Alabang-Zapote Areas		<b>Location:</b> Metro Manila and Cavite Province		<b>Description:</b>  Upgrade of 41.2 km of local single carriageway 2 or 4 lane roads to 4 or 6 lane roads. Addition of new 10.6 km link roads 1) N/S road from A. Bonifacio road through Tarong area across Marikina River (with new bridge) and connect with JP Rizal near its intersection with Lapu-Lapu Road in the north; and 2) a new link road between Marcos H'way (near LRT-2 Santolan Station) and Evangelist Avenue.	<b>Project Cost (PM):</b> 9,470.00	<b>Funding:</b> TBD - Likely to be Local	<b>Implementing Agency:</b> DPWH	<b>Status - Schedule:</b> Medium to Long term	<b>Project Need &amp; Initial Assessment:</b>  There is considerable demand on the east-west road between Alabang and Zapote. Where, if not upgraded, it is estimated that the average speed would drop to below 10 kph by 2030. The upgrade would provide relief to congestion and average speed would be around 30 kph, a reasonable travel speed in sub-urban areas.	<b>Remarks:</b> Even with CALA expressway there is a need for good primary roads for east-west travel north of CALA. Such upgrades are necessary for short distance travel to be at economical speeds of around 30 kph in sub-urban areas.	<b>Source:</b> Proposed by JICA Roadmap Study	
<b>Category:</b> Highways and Roads																
<b>Project Title:</b> Alabang-Zapote Areas																
<b>Location:</b> Metro Manila and Cavite Province																
<b>Description:</b>  Upgrade of 41.2 km of local single carriageway 2 or 4 lane roads to 4 or 6 lane roads. Addition of new 10.6 km link roads 1) N/S road from A. Bonifacio road through Tarong area across Marikina River (with new bridge) and connect with JP Rizal near its intersection with Lapu-Lapu Road in the north; and 2) a new link road between Marcos H'way (near LRT-2 Santolan Station) and Evangelist Avenue.																
<b>Project Cost (PM):</b> 9,470.00																
<b>Funding:</b> TBD - Likely to be Local																
<b>Implementing Agency:</b> DPWH																
<b>Status - Schedule:</b> Medium to Long term																
<b>Project Need &amp; Initial Assessment:</b>  There is considerable demand on the east-west road between Alabang and Zapote. Where, if not upgraded, it is estimated that the average speed would drop to below 10 kph by 2030. The upgrade would provide relief to congestion and average speed would be around 30 kph, a reasonable travel speed in sub-urban areas.	<b>Remarks:</b> Even with CALA expressway there is a need for good primary roads for east-west travel north of CALA. Such upgrades are necessary for short distance travel to be at economical speeds of around 30 kph in sub-urban areas.															
<b>Source:</b> Proposed by JICA Roadmap Study																





Code	Project Profile	
R30	<b>Category:</b> Highways and Roads	
	<b>Project Title:</b> Rosario Package	
	<b>Location:</b> Cavite province	
	<b>Description:</b>  Upgrade of 41.2 km of local single carriageway 2 or 4 lane roads to 4 or 6 lane roads. Addition of new 10.6 km link roads 1) N/S road from A. Bonifacio road through Tarong area across Marikina River (with new bridge) and connect with JP Rizal near its intersection with Lapu-Lapu Road in the north; and 2) a new link road between Marcos H'way (near LRT-2 Santolan Station) and Evangelist Avenue.	
	<b>Project Cost (PM):</b> 4,010.00	
	<b>Funding:</b> TBD - Likely to be Local	
	<b>Implementing Agency:</b> DPWH	
	<b>Status - Schedule:</b> Long term	
	<b>Project Need &amp; Initial Assessment:</b>  The Cavite area has been the fastest growing area of Mega Manila, but the road infrastructure did not keep pace with the development. Assessment showed that the upgrade would increase the low speed from just over 6 kph to 37 kph with upgrade by 2030.	
	<b>Source:</b> Proposed by JICA Roadmap Study	<b>Remarks:</b> This isolated road in the Single peninsula would benefit from the upgrade of this single 2 lane road to improve traffic conditions in the future.
	R31	<b>Category:</b> Highways and Roads
<b>Project Title:</b> Sta. Rosa - Tagaytay - Nasugbu		
<b>Location:</b> Laguna, Cavite and Batangas Provinces		
<b>Description:</b>  This 67 km East-West road is from Sta. Rosa City on the edge of Laguna-de-Bay through Tagaytay to Nasugbu in the west cost of Cavite.		
<b>Project Cost (PM):</b> 11,330.00		
<b>Funding:</b> TBD - Likely to be Local		
<b>Implementing Agency:</b> DPWH		
<b>Status - Schedule:</b> Long term		
<b>Project Need &amp; Initial Assessment:</b>  There are limited through east-west links in the south of Cavite province. With the increase in development, upgrade of this major existing road would be essential, as it is estimated that without upgrade the speeds on the road would drop to below 25 kph, and after the upgrade estimated speeds would be around 50 kph.		
<b>Source:</b> Proposed by JICA Roadmap Study		<b>Remarks:</b> The upgrade offers to open up the areas in the west of Tagaytay for development and improved access to beaches on the west coast for tourism

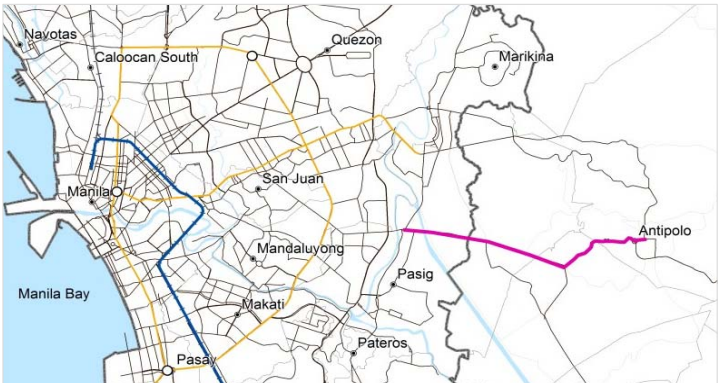





Code	Project Profile															
R32, R33	<table border="1"> <tr> <td data-bbox="225 259 703 293"><b>Category:</b> Highways and Roads</td><td data-bbox="703 259 1489 293"></td></tr> <tr> <td data-bbox="225 304 703 338"><b>Project Title:</b> Marcos Highway</td><td data-bbox="703 304 1489 338"></td></tr> <tr> <td data-bbox="225 349 703 383"><b>Location:</b> Rizal Province</td><td data-bbox="703 349 1489 383"></td></tr> <tr> <td data-bbox="225 394 703 685"> <b>Description:</b>             Upgrade of 6.9 km section of Marcos Highway from Masinag to Antipolo to be a single six lane carriageway.         </td><td data-bbox="703 349 1489 909" rowspan="5">  </td></tr> <tr> <td data-bbox="225 696 703 730"><b>Project Cost (PM):</b> 1,450.00</td></tr> <tr> <td data-bbox="225 741 703 775"><b>Funding:</b> TBD - Likely to be Local</td></tr> <tr> <td data-bbox="225 786 703 819"><b>Implementing Agency:</b> DPWH</td></tr> <tr> <td data-bbox="225 831 703 864"><b>Status - Schedule:</b> Medium to Long term</td></tr> <tr> <td data-bbox="225 875 703 1043"> <b>Project Need &amp; Initial Assessment:</b>             The 2030 traffic demand analysis showed that this section of the road from Antipolo to Masinag would be extremely congested if no upgrades are applied, and travel speeds would drop to below 6 kph. Upgrades would help bring speeds to about 22 kph.         </td><td data-bbox="703 909 1489 1043" rowspan="2"> <b>Remarks:</b>            This road is a south-east extension of Marcos highway, which is a dual 3-lane up to Masinag up to the edge of MM boundary. Beyond that the road is a single carriageway of 2/4 lanes, which is inconsistent for a primary road to be of such standard by 2030.         </td></tr> <tr> <td data-bbox="225 1055 703 1088"><b>Source:</b> Proposed by JICA Roadmap Study</td></tr> </table>	<b>Category:</b> Highways and Roads		<b>Project Title:</b> Marcos Highway		<b>Location:</b> Rizal Province		<b>Description:</b>  Upgrade of 6.9 km section of Marcos Highway from Masinag to Antipolo to be a single six lane carriageway.		<b>Project Cost (PM):</b> 1,450.00	<b>Funding:</b> TBD - Likely to be Local	<b>Implementing Agency:</b> DPWH	<b>Status - Schedule:</b> Medium to Long term	<b>Project Need &amp; Initial Assessment:</b>  The 2030 traffic demand analysis showed that this section of the road from Antipolo to Masinag would be extremely congested if no upgrades are applied, and travel speeds would drop to below 6 kph. Upgrades would help bring speeds to about 22 kph.	<b>Remarks:</b> This road is a south-east extension of Marcos highway, which is a dual 3-lane up to Masinag up to the edge of MM boundary. Beyond that the road is a single carriageway of 2/4 lanes, which is inconsistent for a primary road to be of such standard by 2030.	<b>Source:</b> Proposed by JICA Roadmap Study
<b>Category:</b> Highways and Roads																
<b>Project Title:</b> Marcos Highway																
<b>Location:</b> Rizal Province																
<b>Description:</b>  Upgrade of 6.9 km section of Marcos Highway from Masinag to Antipolo to be a single six lane carriageway.																
<b>Project Cost (PM):</b> 1,450.00																
<b>Funding:</b> TBD - Likely to be Local																
<b>Implementing Agency:</b> DPWH																
<b>Status - Schedule:</b> Medium to Long term																
<b>Project Need &amp; Initial Assessment:</b>  The 2030 traffic demand analysis showed that this section of the road from Antipolo to Masinag would be extremely congested if no upgrades are applied, and travel speeds would drop to below 6 kph. Upgrades would help bring speeds to about 22 kph.	<b>Remarks:</b> This road is a south-east extension of Marcos highway, which is a dual 3-lane up to Masinag up to the edge of MM boundary. Beyond that the road is a single carriageway of 2/4 lanes, which is inconsistent for a primary road to be of such standard by 2030.															
<b>Source:</b> Proposed by JICA Roadmap Study																
R34	<table border="1"> <tr> <td data-bbox="225 1144 703 1178"><b>Category:</b> Highway &amp; Local Roads</td><td data-bbox="703 1144 1489 1178"></td></tr> <tr> <td data-bbox="225 1189 703 1223"><b>Project Title:</b> Calamba Local Area Roads Package</td><td data-bbox="703 1189 1489 1223"></td></tr> <tr> <td data-bbox="225 1234 703 1267"><b>Location:</b> Laguna Province</td><td data-bbox="703 1234 1489 1267"></td></tr> <tr> <td data-bbox="225 1279 703 1570"> <b>Description:</b>             Upgrade of 12.4 km of various sections of secondary roads around Calamba City from 2 lane single carriageways to six lanes.         </td><td data-bbox="703 1234 1489 1872" rowspan="5">  </td></tr> <tr> <td data-bbox="225 1581 703 1615"><b>Project Cost (PM):</b> 3,090.00</td></tr> <tr> <td data-bbox="225 1626 703 1659"><b>Funding:</b> TBD - Likely to be Local</td></tr> <tr> <td data-bbox="225 1671 703 1704"><b>Implementing Agency:</b> DPWH</td></tr> <tr> <td data-bbox="225 1715 703 1749"><b>Status - Schedule:</b> Medium term</td></tr> <tr> <td data-bbox="225 1760 703 1928"> <b>Project Need &amp; Initial Assessment:</b>             The Calamba area local roads in 2030 would be highly congested forcing local area traffic speeds to below 10 kph. Upgrades to local roads would be required to improve accessibility to Calamba railway station and regional N/S expressways. This would reduce congestion and increase average speeds to about 21 kph.         </td><td data-bbox="703 1872 1489 1973" rowspan="2"> <b>Remarks:</b>            The whole of the secondary roads around Calamba city area needs upgrade, and a comprehensive traffic management study is required to improve access to Calamba station and the N/S expressways.         </td></tr> <tr> <td data-bbox="225 1984 703 2018"><b>Source:</b> Proposed by JICA Roadmap Study</td></tr> </table>	<b>Category:</b> Highway & Local Roads		<b>Project Title:</b> Calamba Local Area Roads Package		<b>Location:</b> Laguna Province		<b>Description:</b>  Upgrade of 12.4 km of various sections of secondary roads around Calamba City from 2 lane single carriageways to six lanes.		<b>Project Cost (PM):</b> 3,090.00	<b>Funding:</b> TBD - Likely to be Local	<b>Implementing Agency:</b> DPWH	<b>Status - Schedule:</b> Medium term	<b>Project Need &amp; Initial Assessment:</b>  The Calamba area local roads in 2030 would be highly congested forcing local area traffic speeds to below 10 kph. Upgrades to local roads would be required to improve accessibility to Calamba railway station and regional N/S expressways. This would reduce congestion and increase average speeds to about 21 kph.	<b>Remarks:</b> The whole of the secondary roads around Calamba city area needs upgrade, and a comprehensive traffic management study is required to improve access to Calamba station and the N/S expressways.	<b>Source:</b> Proposed by JICA Roadmap Study
<b>Category:</b> Highway & Local Roads																
<b>Project Title:</b> Calamba Local Area Roads Package																
<b>Location:</b> Laguna Province																
<b>Description:</b>  Upgrade of 12.4 km of various sections of secondary roads around Calamba City from 2 lane single carriageways to six lanes.																
<b>Project Cost (PM):</b> 3,090.00																
<b>Funding:</b> TBD - Likely to be Local																
<b>Implementing Agency:</b> DPWH																
<b>Status - Schedule:</b> Medium term																
<b>Project Need &amp; Initial Assessment:</b>  The Calamba area local roads in 2030 would be highly congested forcing local area traffic speeds to below 10 kph. Upgrades to local roads would be required to improve accessibility to Calamba railway station and regional N/S expressways. This would reduce congestion and increase average speeds to about 21 kph.	<b>Remarks:</b> The whole of the secondary roads around Calamba city area needs upgrade, and a comprehensive traffic management study is required to improve access to Calamba station and the N/S expressways.															
<b>Source:</b> Proposed by JICA Roadmap Study																

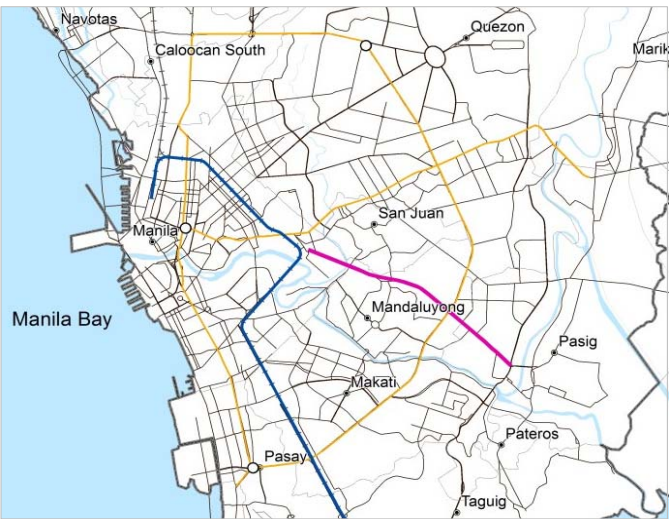


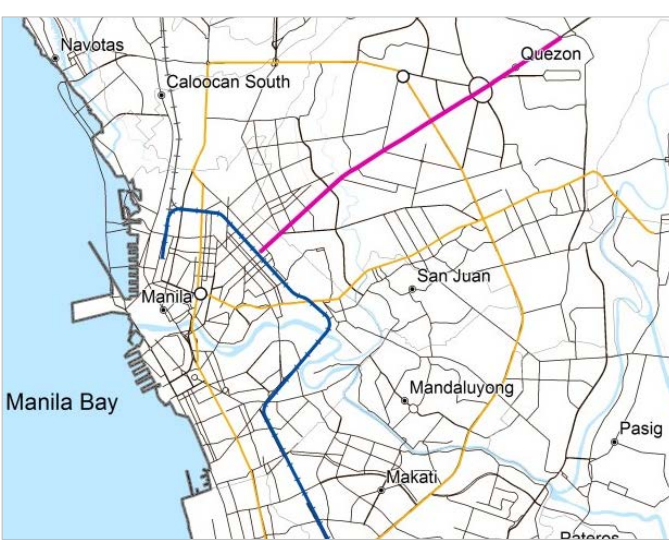


Code	Project Profile	
R35	<b>Category:</b> Highway & Local Roads	
	<b>Project Title:</b> Bay - Antipolo	
	<b>Location:</b> Laguna and Rizal Provinces	
	<b>Description:</b>  Upgrade of the Laguna-de-Bay circumferential road from Antipolo in Rizal to the southern tip of Laguna up to the Bay from the current 2 lane single carriageway to 4 lanes.	
	<b>Project Cost (PM):</b> 11,230.00	
	<b>Funding:</b> TBD - Likely to be Local	
	<b>Implementing Agency:</b> DPWH	
	<b>Status - Schedule:</b> Medium term	
	<b>Project Need &amp; Initial Assessment:</b>  This is the only main/primary road around the great lake - Laguna-de-Bay. Currently it is already congested, and if not improved by 2030, speeds would drop to below 15 kph. Upgrade to 4-lane single carriage would reduce congestion, increasing average speed to about 44 kph.	
	<b>Source:</b> Proposed by JICA Roadmap Study	<b>Remarks:</b> The only road connecting Rizal and Laguna province is of strategic importance and it is imperative that the average speed on the road does not drop below 30 kph.
	R36, R37	<b>Category:</b> Highway & Local Roads
<b>Project Title:</b> Sto. Tomas - San Pablo - Lucena in Laguna and Quezon Provinces		
<b>Location:</b> Laguna and Quezon Provinces		
<b>Description:</b>  Upgrade of this single carriageway 2-lane east-west 68 km long road connects the SLEX from near Laguna to San Pablo to the regional centre of Quezon province - Lucena City [R-36] and from San Pablo to Majajay 26.4km [R-37] = in total 94.4 km to 4-lanes.		
<b>Project Cost (PM):</b> 12,280.00		
<b>Funding:</b> TBD - Likely to be Local		
<b>Implementing Agency:</b> DPWH		
<b>Status - Schedule:</b> Medium term		
<b>Project Need &amp; Initial Assessment:</b>  These are major east-west roads which connect Quezon province to SLEX via Laguna province. Currently these roads have light to heavy traffic, but by 2030 would experience congestion, and upgrade would be needed. Widening to 4-lane single carriageway would increase the average speed to over 50 kph by 2030.		
<b>Source:</b> Proposed by JICA Roadmap Study		<b>Remarks:</b> The roads outside the Mega Manila areas require further studies for the need to be upgraded at a later date. Some of these roads would experience localised traffic congestion due to ribbon developments and encroachments, which could be easily avoided through better planning and enforcement of traffic rules.

Code	Project Profile																
R40	<table border="1"> <tr> <td data-bbox="217 255 703 288"><b>Category:</b> Highway &amp; Local Roads</td><td data-bbox="703 255 1505 288"></td></tr> <tr> <td data-bbox="217 300 703 333"><b>Project Title:</b> San Simon (Pampanga) - Gapan (Nueva Ecija)</td><td data-bbox="703 300 1505 333"></td></tr> <tr> <td data-bbox="217 344 703 378"><b>Location:</b> Pampanga and Nueva Ecija Provinces</td><td data-bbox="703 344 1505 378"></td></tr> <tr> <td data-bbox="217 389 703 669"> <b>Description:</b>             From San Simon (NLEX) interchange to San Antonio-San Isidro Gapan city. Upgrade of this east-west single carriageway 2-lane 44.9 km road to 4-lanes.         </td><td data-bbox="703 344 1505 972" rowspan="5">  </td></tr> <tr> <td data-bbox="217 680 703 714"><b>Project Cost (PM):</b> 6,740.00</td></tr> <tr> <td data-bbox="217 725 703 759"><b>Funding:</b> TBD - Likely to be Local</td></tr> <tr> <td data-bbox="217 770 703 804"><b>Implementing Agency:</b> DPWH</td></tr> <tr> <td data-bbox="217 815 703 848"><b>Status - Schedule:</b> Long term</td></tr> <tr> <td data-bbox="217 860 703 1106"> <b>Project Need &amp; Initial Assessment:</b>             The traffic analysis showed that it is vital link between NLEX and the proposed second N/S expressway from Jose Del Monte to Cabanatuan/San Jose. In order to keep this primary road functioning at good average speed of over 55 kph, it is essential for this road to be upgraded to 4-lanes single carriageway and ribbon development is kept at bay.         </td><td data-bbox="703 972 1505 1106"> <b>Remarks:</b>            A key strategic primary route needs to be a minimum of 4-lanes wide to provide long distance travel at speeds of around 55 kph or better, between two major provinces in Region-III.         </td></tr> <tr> <td data-bbox="217 1106 703 1128"><b>Source:</b> Proposed by JICA Roadmap Study</td><td data-bbox="703 1106 1505 1128"></td></tr> </table>	<b>Category:</b> Highway & Local Roads		<b>Project Title:</b> San Simon (Pampanga) - Gapan (Nueva Ecija)		<b>Location:</b> Pampanga and Nueva Ecija Provinces		<b>Description:</b>  From San Simon (NLEX) interchange to San Antonio-San Isidro Gapan city. Upgrade of this east-west single carriageway 2-lane 44.9 km road to 4-lanes.		<b>Project Cost (PM):</b> 6,740.00	<b>Funding:</b> TBD - Likely to be Local	<b>Implementing Agency:</b> DPWH	<b>Status - Schedule:</b> Long term	<b>Project Need &amp; Initial Assessment:</b>  The traffic analysis showed that it is vital link between NLEX and the proposed second N/S expressway from Jose Del Monte to Cabanatuan/San Jose. In order to keep this primary road functioning at good average speed of over 55 kph, it is essential for this road to be upgraded to 4-lanes single carriageway and ribbon development is kept at bay.	<b>Remarks:</b> A key strategic primary route needs to be a minimum of 4-lanes wide to provide long distance travel at speeds of around 55 kph or better, between two major provinces in Region-III.	<b>Source:</b> Proposed by JICA Roadmap Study	
<b>Category:</b> Highway & Local Roads																	
<b>Project Title:</b> San Simon (Pampanga) - Gapan (Nueva Ecija)																	
<b>Location:</b> Pampanga and Nueva Ecija Provinces																	
<b>Description:</b>  From San Simon (NLEX) interchange to San Antonio-San Isidro Gapan city. Upgrade of this east-west single carriageway 2-lane 44.9 km road to 4-lanes.																	
<b>Project Cost (PM):</b> 6,740.00																	
<b>Funding:</b> TBD - Likely to be Local																	
<b>Implementing Agency:</b> DPWH																	
<b>Status - Schedule:</b> Long term																	
<b>Project Need &amp; Initial Assessment:</b>  The traffic analysis showed that it is vital link between NLEX and the proposed second N/S expressway from Jose Del Monte to Cabanatuan/San Jose. In order to keep this primary road functioning at good average speed of over 55 kph, it is essential for this road to be upgraded to 4-lanes single carriageway and ribbon development is kept at bay.	<b>Remarks:</b> A key strategic primary route needs to be a minimum of 4-lanes wide to provide long distance travel at speeds of around 55 kph or better, between two major provinces in Region-III.																
<b>Source:</b> Proposed by JICA Roadmap Study																	
R41	<table border="1"> <tr> <td data-bbox="217 1158 703 1191"><b>Category:</b> Highway &amp; Local Roads</td><td data-bbox="703 1158 1505 1191"></td></tr> <tr> <td data-bbox="217 1202 703 1236"><b>Project Title:</b> Other Central Luzon Roads</td><td data-bbox="703 1202 1505 1236"></td></tr> <tr> <td data-bbox="217 1247 703 1281"><b>Location:</b> Central Luzon (GCR)</td><td data-bbox="703 1247 1505 1281"></td></tr> <tr> <td data-bbox="217 1292 703 1594"> <b>Description:</b>             A block allocation for the upgrade and good up-keep of other committed/ proposed primary / secondary/ tertiary roads in Central Luzon.         </td><td data-bbox="703 1247 1505 1818" rowspan="5">  </td></tr> <tr> <td data-bbox="217 1606 703 1639"><b>Project Cost (PM):</b> 30,000.00</td></tr> <tr> <td data-bbox="217 1650 703 1684"><b>Funding:</b> TBD - Likely to be Local</td></tr> <tr> <td data-bbox="217 1695 703 1729"><b>Implementing Agency:</b> DPWH</td></tr> <tr> <td data-bbox="217 1740 703 1774"><b>Status - Schedule:</b> Medium term</td></tr> <tr> <td data-bbox="217 1785 703 1975"> <b>Project Need &amp; Initial Assessment:</b>             The traffic analysis showed that there are numerous roads in Central Luzon which need upgrading or good upkeep. For such improvements of secondary/tertiary roads in GCR, this block allocation is proposed.         </td><td data-bbox="703 1818 1505 1975"> <b>Remarks:</b>            These projects could be identified by local authorities in other provinces in GCR in Region III.         </td></tr> <tr> <td data-bbox="217 1975 703 2000"><b>Source:</b> Proposed &amp; Committed Project List.</td><td data-bbox="703 1975 1505 2000"></td></tr> </table>	<b>Category:</b> Highway & Local Roads		<b>Project Title:</b> Other Central Luzon Roads		<b>Location:</b> Central Luzon (GCR)		<b>Description:</b>  A block allocation for the upgrade and good up-keep of other committed/ proposed primary / secondary/ tertiary roads in Central Luzon.		<b>Project Cost (PM):</b> 30,000.00	<b>Funding:</b> TBD - Likely to be Local	<b>Implementing Agency:</b> DPWH	<b>Status - Schedule:</b> Medium term	<b>Project Need &amp; Initial Assessment:</b>  The traffic analysis showed that there are numerous roads in Central Luzon which need upgrading or good upkeep. For such improvements of secondary/tertiary roads in GCR, this block allocation is proposed.	<b>Remarks:</b> These projects could be identified by local authorities in other provinces in GCR in Region III.	<b>Source:</b> Proposed & Committed Project List.	
<b>Category:</b> Highway & Local Roads																	
<b>Project Title:</b> Other Central Luzon Roads																	
<b>Location:</b> Central Luzon (GCR)																	
<b>Description:</b>  A block allocation for the upgrade and good up-keep of other committed/ proposed primary / secondary/ tertiary roads in Central Luzon.																	
<b>Project Cost (PM):</b> 30,000.00																	
<b>Funding:</b> TBD - Likely to be Local																	
<b>Implementing Agency:</b> DPWH																	
<b>Status - Schedule:</b> Medium term																	
<b>Project Need &amp; Initial Assessment:</b>  The traffic analysis showed that there are numerous roads in Central Luzon which need upgrading or good upkeep. For such improvements of secondary/tertiary roads in GCR, this block allocation is proposed.	<b>Remarks:</b> These projects could be identified by local authorities in other provinces in GCR in Region III.																
<b>Source:</b> Proposed & Committed Project List.																	

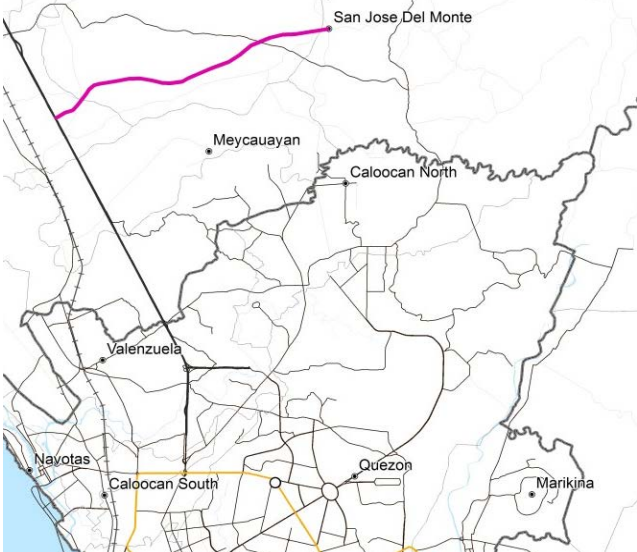







Code	Project Profile	
R42	<b>Category:</b> Highway & Local Roads	
	<b>Project Code:</b> R-42	
	<b>Project Title:</b> Other CALABARZON Roads	
	<b>Location:</b> South Luzon - Calabarzon Roads	
	<b>Description:</b>  A block allocation for upgrade and good up-keep of other primary / secondary/ tertiary roads in Calabarzon Region of Luzon province.	
	<b>Project Cost (PM):</b> 60,000.00	
	<b>Funding:</b>	
	<b>Implementing Agency:</b> DPWH	
	<b>Status - Schedule:</b> Medium term	
	<b>Project Need &amp; Initial Assessment:</b>  The traffic analysis showed that there are numerous roads in Central Luzon which need upgrading or good upkeep. For such improvements of secondary/tertiary roads in GCR southern provinces, this block allocation is proposed.	
<b>Source:</b> Proposed & Committed Project List.	<b>Remarks:</b> These projects could be identified by local authorities in other provinces in GCR in Region IV-A.	
R43	<b>Category:</b> Highway & Local Roads	
	<b>Project Title:</b> Preparatory Studies of Highway & Roads projects	
	<b>Location:</b> GCR	
	<b>Description:</b>  A block allocation for a number of studies that will be required for further justification of transport infrastructure projects under block allocations previously described under projects R-41 & R-42; or any other studies required to justify other medium to long term projects in the GCR the future.	
	<b>Project Cost (PM):</b> 4,774.00	
	<b>Funding:</b> ODA or Local	
	<b>Implementing Agency:</b> DPWH/ DOTC/ PNR/ NEDA etc	
	<b>Status - Schedule:</b> Short-Medium term	
	<b>Project Need &amp; Initial Assessment:</b>  There is a serious lack of data for the development, planning and justification of transport infrastructure projects. In the recent past there has been a number of studies either with limited objectives or for localised areas. This study fulfils this gap in terms of providing an overall framework for the development and implementation of future transport infrastructure projects, but further justification would still be needed to secure funding and for the timely implementation of proposed projects.	
	<b>Source:</b> Proposed & Committed Project List.	<b>Remarks:</b> These projects to be further studied could be identified from this project list based on their proposed implementation period. Almost all of the long-term and expensive medium term projects would need further studies.

Code	Project Profile																				
R-44	<table border="1"> <tr> <td data-bbox="225 255 699 288"><b>Category:</b> Highway &amp; Roads</td><td data-bbox="699 255 1477 288"></td></tr> <tr> <td data-bbox="225 300 699 333"><b>Project Title:</b> Ortigas Avenue</td><td data-bbox="699 300 1477 333"></td></tr> <tr> <td data-bbox="225 344 699 378"><b>Location:</b> Metro Manila, Rizal Province</td><td data-bbox="699 344 1477 378"></td></tr> <tr> <td data-bbox="225 389 699 692"> <b>Description:</b>             Upgrade of 9.5 kilometer local single carriageway 1 or 2 lane roads to 3 lane roads.         </td><td data-bbox="699 389 1477 692">  </td></tr> <tr> <td data-bbox="225 703 699 736"><b>Project Cost (PM):</b> 8,910.00</td><td data-bbox="699 703 1477 736"></td></tr> <tr> <td data-bbox="225 748 699 781"><b>Funding:</b> TBD - Likely to be Local</td><td data-bbox="699 748 1477 781"></td></tr> <tr> <td data-bbox="225 792 699 826"><b>Implementing Agency:</b> DPWH</td><td data-bbox="699 792 1477 826"></td></tr> <tr> <td data-bbox="225 837 699 871"><b>Status - Schedule:</b> Medium term</td><td data-bbox="699 837 1477 871"></td></tr> <tr> <td data-bbox="225 882 699 1016"><b>Project Need &amp; Initial Assessment:</b></td><td data-bbox="699 882 1477 1016"></td></tr> <tr> <td data-bbox="225 1028 699 1050"><b>Source:</b> Proposed by JICA Roadmap Study</td><td data-bbox="699 1028 1477 1050"> <b>Remarks:</b> </td></tr> </table>	<b>Category:</b> Highway & Roads		<b>Project Title:</b> Ortigas Avenue		<b>Location:</b> Metro Manila, Rizal Province		<b>Description:</b>  Upgrade of 9.5 kilometer local single carriageway 1 or 2 lane roads to 3 lane roads.		<b>Project Cost (PM):</b> 8,910.00		<b>Funding:</b> TBD - Likely to be Local		<b>Implementing Agency:</b> DPWH		<b>Status - Schedule:</b> Medium term		<b>Project Need &amp; Initial Assessment:</b>		<b>Source:</b> Proposed by JICA Roadmap Study	<b>Remarks:</b>
<b>Category:</b> Highway & Roads																					
<b>Project Title:</b> Ortigas Avenue																					
<b>Location:</b> Metro Manila, Rizal Province																					
<b>Description:</b>  Upgrade of 9.5 kilometer local single carriageway 1 or 2 lane roads to 3 lane roads.																					
<b>Project Cost (PM):</b> 8,910.00																					
<b>Funding:</b> TBD - Likely to be Local																					
<b>Implementing Agency:</b> DPWH																					
<b>Status - Schedule:</b> Medium term																					
<b>Project Need &amp; Initial Assessment:</b>																					
<b>Source:</b> Proposed by JICA Roadmap Study	<b>Remarks:</b>																				
E7	<table border="1"> <tr> <td data-bbox="225 1095 699 1128"><b>Category:</b> Expressway</td><td data-bbox="699 1095 1477 1128"></td></tr> <tr> <td data-bbox="225 1140 699 1173"><b>Project Title:</b> Pasay - Makati - BGC</td><td data-bbox="699 1140 1477 1173"></td></tr> <tr> <td data-bbox="225 1184 699 1218"><b>Location:</b> Metro Manila</td><td data-bbox="699 1184 1477 1218"></td></tr> <tr> <td data-bbox="225 1229 699 1509"> <b>Description:</b>             From the intersection of Roxas Boulevard and Sen. Gil J. Puyat Avenue to the intersection of C-5 and Kalayaan Avenue. Construction of 9.3-kilometer expressway with 4-lanes along Sen. Gil J. Puyat Avenue and Kalayaan Avenue to connect Pasay, Makati and Bonifacio Global Cities.         </td><td data-bbox="699 1229 1477 1509">  </td></tr> <tr> <td data-bbox="225 1520 699 1554"><b>Project Cost (PM):</b> 24,180.00</td><td data-bbox="699 1520 1477 1554"></td></tr> <tr> <td data-bbox="225 1565 699 1599"><b>Funding:</b> TBD</td><td data-bbox="699 1565 1477 1599"></td></tr> <tr> <td data-bbox="225 1610 699 1644"><b>Implementing Agency:</b> DPWH</td><td data-bbox="699 1610 1477 1644"></td></tr> <tr> <td data-bbox="225 1655 699 1688"><b>Status - Schedule:</b> Medium term</td><td data-bbox="699 1655 1477 1688"></td></tr> <tr> <td data-bbox="225 1700 699 1924"><b>Project Need &amp; Initial Assessment:</b></td><td data-bbox="699 1700 1477 1924"></td></tr> <tr> <td data-bbox="225 1935 699 1957"><b>Source:</b> Proposed by JICA Roadmap Study</td><td data-bbox="699 1935 1477 1957"> <b>Remarks:</b> </td></tr> </table>	<b>Category:</b> Expressway		<b>Project Title:</b> Pasay - Makati - BGC		<b>Location:</b> Metro Manila		<b>Description:</b>  From the intersection of Roxas Boulevard and Sen. Gil J. Puyat Avenue to the intersection of C-5 and Kalayaan Avenue. Construction of 9.3-kilometer expressway with 4-lanes along Sen. Gil J. Puyat Avenue and Kalayaan Avenue to connect Pasay, Makati and Bonifacio Global Cities.		<b>Project Cost (PM):</b> 24,180.00		<b>Funding:</b> TBD		<b>Implementing Agency:</b> DPWH		<b>Status - Schedule:</b> Medium term		<b>Project Need &amp; Initial Assessment:</b>		<b>Source:</b> Proposed by JICA Roadmap Study	<b>Remarks:</b>
<b>Category:</b> Expressway																					
<b>Project Title:</b> Pasay - Makati - BGC																					
<b>Location:</b> Metro Manila																					
<b>Description:</b>  From the intersection of Roxas Boulevard and Sen. Gil J. Puyat Avenue to the intersection of C-5 and Kalayaan Avenue. Construction of 9.3-kilometer expressway with 4-lanes along Sen. Gil J. Puyat Avenue and Kalayaan Avenue to connect Pasay, Makati and Bonifacio Global Cities.																					
<b>Project Cost (PM):</b> 24,180.00																					
<b>Funding:</b> TBD																					
<b>Implementing Agency:</b> DPWH																					
<b>Status - Schedule:</b> Medium term																					
<b>Project Need &amp; Initial Assessment:</b>																					
<b>Source:</b> Proposed by JICA Roadmap Study	<b>Remarks:</b>																				




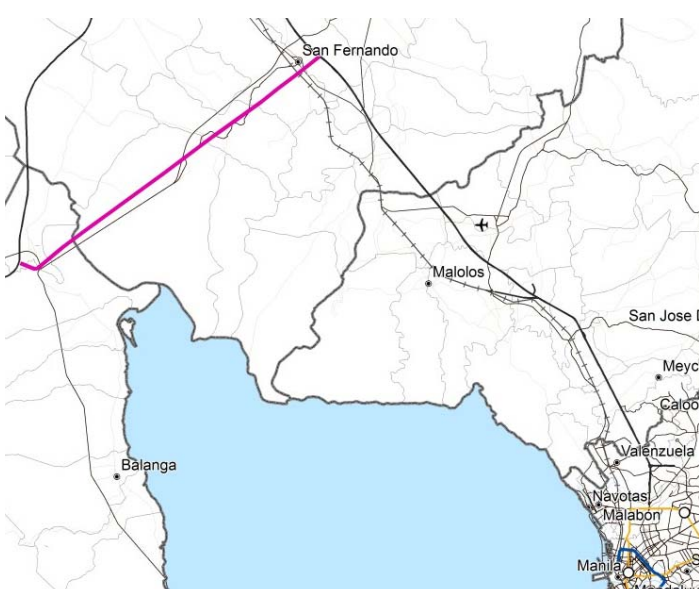


Code	Project Profile																
E8	<table border="1"> <tr> <td data-bbox="233 248 703 282"><b>Category:</b> Expressway</td><td data-bbox="703 248 1477 282"></td></tr> <tr> <td colspan="2" data-bbox="233 293 1477 327"><b>Project Title:</b> Sta. Mesa - Pasig (Shaw Boulevard) R-4 Expressway</td></tr> <tr> <td data-bbox="233 338 703 371"><b>Location:</b> Metro Manila</td><td data-bbox="703 338 1477 371"></td></tr> <tr> <td data-bbox="233 383 703 651"> <b>Description:</b>   A dual 2 lane elevated expressway from SLEX-NLEX connector expressway near Sta. Mesa, over Shaw Boulevard (R-5) through Pasig to connect with C-5. </td><td data-bbox="703 383 1477 651" rowspan="5">  </td></tr> <tr> <td data-bbox="233 663 703 696"><b>Project Cost (PM):</b> 23,430.00</td></tr> <tr> <td data-bbox="233 707 703 741"><b>Funding:</b> TBD - likely to be local/PPP</td></tr> <tr> <td data-bbox="233 752 703 786"><b>Implementing Agency:</b> DPWH</td></tr> <tr> <td data-bbox="233 797 703 831"><b>Status - Schedule:</b> Medium term</td></tr> <tr> <td data-bbox="233 842 703 1055"> <b>Project Need &amp; Initial Assessment:</b>   The expressway would provide connectivity between the N/S major expressways (NLEX-SLEX connector &amp; C-5) along one of the major congested radial roads (R-5) of Metro Manila with average travel speed of about 53 kph. </td><td data-bbox="703 842 1477 1055"> <b>Remarks:</b>  The expressway is scheduled to be built in the medium term (around 2020). However, it is advised that its interchange with the SLEX-NLEX connector road should be built at the same time the connector road is built, which is scheduled to be built in the near future. The interface between the committed project R-8 is essential from the launch of connector road project. </td></tr> <tr> <td colspan="2" data-bbox="233 1066 703 1099"><b>Source:</b> Proposed by JICA Roadmap Study</td></tr> </table>	<b>Category:</b> Expressway		<b>Project Title:</b> Sta. Mesa - Pasig (Shaw Boulevard) R-4 Expressway		<b>Location:</b> Metro Manila		<b>Description:</b>  A dual 2 lane elevated expressway from SLEX-NLEX connector expressway near Sta. Mesa, over Shaw Boulevard (R-5) through Pasig to connect with C-5.		<b>Project Cost (PM):</b> 23,430.00	<b>Funding:</b> TBD - likely to be local/PPP	<b>Implementing Agency:</b> DPWH	<b>Status - Schedule:</b> Medium term	<b>Project Need &amp; Initial Assessment:</b>  The expressway would provide connectivity between the N/S major expressways (NLEX-SLEX connector & C-5) along one of the major congested radial roads (R-5) of Metro Manila with average travel speed of about 53 kph.	<b>Remarks:</b> The expressway is scheduled to be built in the medium term (around 2020). However, it is advised that its interchange with the SLEX-NLEX connector road should be built at the same time the connector road is built, which is scheduled to be built in the near future. The interface between the committed project R-8 is essential from the launch of connector road project.	<b>Source:</b> Proposed by JICA Roadmap Study	
<b>Category:</b> Expressway																	
<b>Project Title:</b> Sta. Mesa - Pasig (Shaw Boulevard) R-4 Expressway																	
<b>Location:</b> Metro Manila																	
<b>Description:</b>  A dual 2 lane elevated expressway from SLEX-NLEX connector expressway near Sta. Mesa, over Shaw Boulevard (R-5) through Pasig to connect with C-5.																	
<b>Project Cost (PM):</b> 23,430.00																	
<b>Funding:</b> TBD - likely to be local/PPP																	
<b>Implementing Agency:</b> DPWH																	
<b>Status - Schedule:</b> Medium term																	
<b>Project Need &amp; Initial Assessment:</b>  The expressway would provide connectivity between the N/S major expressways (NLEX-SLEX connector & C-5) along one of the major congested radial roads (R-5) of Metro Manila with average travel speed of about 53 kph.	<b>Remarks:</b> The expressway is scheduled to be built in the medium term (around 2020). However, it is advised that its interchange with the SLEX-NLEX connector road should be built at the same time the connector road is built, which is scheduled to be built in the near future. The interface between the committed project R-8 is essential from the launch of connector road project.																
<b>Source:</b> Proposed by JICA Roadmap Study																	
E9	<table border="1"> <tr> <td data-bbox="233 1144 703 1178"><b>Category:</b> Expressway</td><td data-bbox="703 1144 1477 1178"></td></tr> <tr> <td colspan="2" data-bbox="233 1189 1477 1223"><b>Project Title:</b> Manila City - Quezon City (Quezon Av.) R-7 Expressway</td></tr> <tr> <td data-bbox="233 1234 703 1267"><b>Location:</b> Metro Manila</td><td data-bbox="703 1234 1477 1267"></td></tr> <tr> <td data-bbox="233 1279 703 1570"> <b>Description:</b>   A dual 2 lane 10.2 km elevated expressway from inside of Manila City along R-7 to Quezon City </td><td data-bbox="703 1279 1477 1570" rowspan="5">  </td></tr> <tr> <td data-bbox="233 1581 703 1615"><b>Project Cost (PM):</b> 24,480.00</td></tr> <tr> <td data-bbox="233 1626 703 1659"><b>Funding:</b> TBD - likely to be local/PPP</td></tr> <tr> <td data-bbox="233 1671 703 1704"><b>Implementing Agency:</b> DPWH</td></tr> <tr> <td data-bbox="233 1715 703 1749"><b>Status - Schedule:</b> Long term</td></tr> <tr> <td data-bbox="233 1760 703 1984"> <b>Project Need &amp; Initial Assessment:</b>   The expressway would provide additional capacity along this major radial road (R-7) from Quezon City to the heart of Manila. The demand analysis showed that the new road would carry over 436,000 pcu-km, of which 78% are private cars and about 21% public transport vehicles at an average speed of 50 kph. </td><td data-bbox="703 1760 1477 1984"> <b>Remarks:</b>  The expressway is scheduled to be built in the long term (around 2030). However, it is advised that its interface with the proposed railway project would be needed. </td></tr> <tr> <td colspan="2" data-bbox="233 1995 703 2029"><b>Source:</b> Proposed by JICA Roadmap Study</td></tr> </table>	<b>Category:</b> Expressway		<b>Project Title:</b> Manila City - Quezon City (Quezon Av.) R-7 Expressway		<b>Location:</b> Metro Manila		<b>Description:</b>  A dual 2 lane 10.2 km elevated expressway from inside of Manila City along R-7 to Quezon City		<b>Project Cost (PM):</b> 24,480.00	<b>Funding:</b> TBD - likely to be local/PPP	<b>Implementing Agency:</b> DPWH	<b>Status - Schedule:</b> Long term	<b>Project Need &amp; Initial Assessment:</b>  The expressway would provide additional capacity along this major radial road (R-7) from Quezon City to the heart of Manila. The demand analysis showed that the new road would carry over 436,000 pcu-km, of which 78% are private cars and about 21% public transport vehicles at an average speed of 50 kph.	<b>Remarks:</b> The expressway is scheduled to be built in the long term (around 2030). However, it is advised that its interface with the proposed railway project would be needed.	<b>Source:</b> Proposed by JICA Roadmap Study	
<b>Category:</b> Expressway																	
<b>Project Title:</b> Manila City - Quezon City (Quezon Av.) R-7 Expressway																	
<b>Location:</b> Metro Manila																	
<b>Description:</b>  A dual 2 lane 10.2 km elevated expressway from inside of Manila City along R-7 to Quezon City																	
<b>Project Cost (PM):</b> 24,480.00																	
<b>Funding:</b> TBD - likely to be local/PPP																	
<b>Implementing Agency:</b> DPWH																	
<b>Status - Schedule:</b> Long term																	
<b>Project Need &amp; Initial Assessment:</b>  The expressway would provide additional capacity along this major radial road (R-7) from Quezon City to the heart of Manila. The demand analysis showed that the new road would carry over 436,000 pcu-km, of which 78% are private cars and about 21% public transport vehicles at an average speed of 50 kph.	<b>Remarks:</b> The expressway is scheduled to be built in the long term (around 2030). However, it is advised that its interface with the proposed railway project would be needed.																
<b>Source:</b> Proposed by JICA Roadmap Study																	









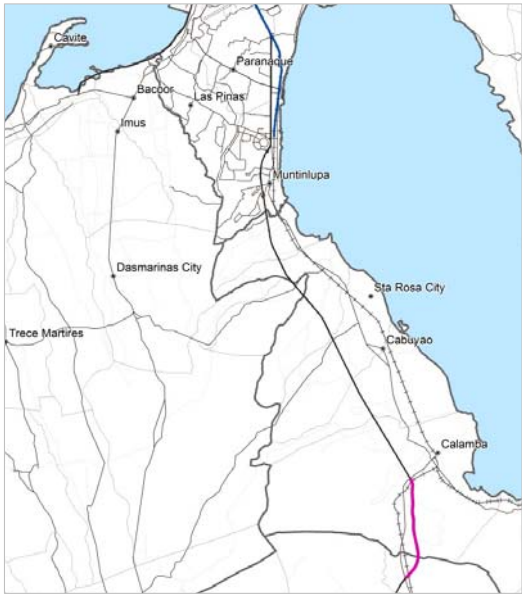


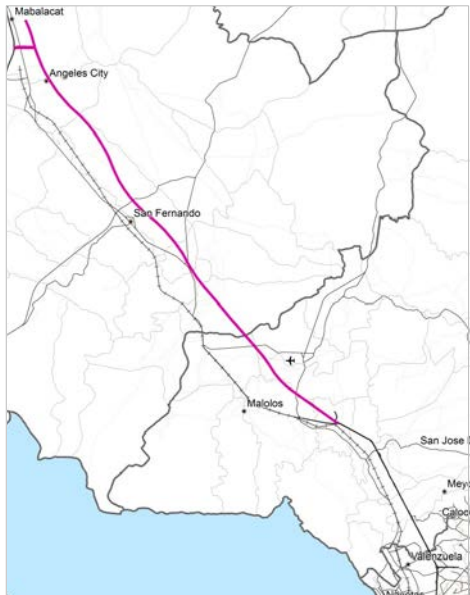


Code	Project Profile															
E10	<table border="1"> <tr> <td data-bbox="240 259 703 293"><b>Category:</b> Expressway</td><td data-bbox="703 259 1473 293"></td></tr> <tr> <td colspan="2" data-bbox="240 304 1473 338"><b>Project Title:</b> MRT-7 Access Link (C-6) - Bocaue - SJose Del Monte</td></tr> <tr> <td data-bbox="240 349 703 383"><b>Location:</b> Bulacan Province</td><td data-bbox="703 349 1473 383"></td></tr> <tr> <td data-bbox="240 394 703 663"> <b>Description:</b>   A dual 2 lane 10.5 km east-west elevated expressway in the north of Metro Manila to connect NLEX with the MRT-7 northern terminus and also to the newly proposed Expressway E-11. </td><td data-bbox="703 394 1473 663" rowspan="5">  </td></tr> <tr> <td data-bbox="240 674 703 707"><b>Project Cost (PM):</b> 4,330.00</td></tr> <tr> <td data-bbox="240 719 703 752"><b>Funding:</b> TBD - Likely to be local/PPP</td></tr> <tr> <td data-bbox="240 763 703 797"><b>Implementing Agency:</b> DPWH</td></tr> <tr> <td data-bbox="240 808 703 842"><b>Status - Schedule:</b> Medium term</td></tr> <tr> <td data-bbox="240 853 703 1055"> <b>Project Need &amp; Initial Assessment:</b>   The expressway would provide additional capacity in the east-west corridor in the north of Metro Manila. The demand analysis showed that the new road would carry over moderate traffic of about 350,000 pcu-km, at an average speed of 75 kph. </td><td data-bbox="703 853 1473 1055" rowspan="2"> <b>Remarks:</b>  The expressway is scheduled to be built in the medium term (around 2020), because it would provide direct east west connection between the existing NLEX and newly proposed med expressways (E-11). </td></tr> <tr> <td data-bbox="240 1066 703 1099"><b>Source:</b> Proposed by JICA Roadmap Study</td></tr> </table>	<b>Category:</b> Expressway		<b>Project Title:</b> MRT-7 Access Link (C-6) - Bocaue - SJose Del Monte		<b>Location:</b> Bulacan Province		<b>Description:</b>  A dual 2 lane 10.5 km east-west elevated expressway in the north of Metro Manila to connect NLEX with the MRT-7 northern terminus and also to the newly proposed Expressway E-11.		<b>Project Cost (PM):</b> 4,330.00	<b>Funding:</b> TBD - Likely to be local/PPP	<b>Implementing Agency:</b> DPWH	<b>Status - Schedule:</b> Medium term	<b>Project Need &amp; Initial Assessment:</b>  The expressway would provide additional capacity in the east-west corridor in the north of Metro Manila. The demand analysis showed that the new road would carry over moderate traffic of about 350,000 pcu-km, at an average speed of 75 kph.	<b>Remarks:</b> The expressway is scheduled to be built in the medium term (around 2020), because it would provide direct east west connection between the existing NLEX and newly proposed med expressways (E-11).	<b>Source:</b> Proposed by JICA Roadmap Study
<b>Category:</b> Expressway																
<b>Project Title:</b> MRT-7 Access Link (C-6) - Bocaue - SJose Del Monte																
<b>Location:</b> Bulacan Province																
<b>Description:</b>  A dual 2 lane 10.5 km east-west elevated expressway in the north of Metro Manila to connect NLEX with the MRT-7 northern terminus and also to the newly proposed Expressway E-11.																
<b>Project Cost (PM):</b> 4,330.00																
<b>Funding:</b> TBD - Likely to be local/PPP																
<b>Implementing Agency:</b> DPWH																
<b>Status - Schedule:</b> Medium term																
<b>Project Need &amp; Initial Assessment:</b>  The expressway would provide additional capacity in the east-west corridor in the north of Metro Manila. The demand analysis showed that the new road would carry over moderate traffic of about 350,000 pcu-km, at an average speed of 75 kph.	<b>Remarks:</b> The expressway is scheduled to be built in the medium term (around 2020), because it would provide direct east west connection between the existing NLEX and newly proposed med expressways (E-11).															
<b>Source:</b> Proposed by JICA Roadmap Study																
E11	<table border="1"> <tr> <td data-bbox="240 1155 703 1189"><b>Category:</b> Expressway</td><td data-bbox="703 1155 1473 1189"></td></tr> <tr> <td colspan="2" data-bbox="240 1200 1473 1234"><b>Project Title:</b> CAVITEX - C-5 - San Jose Del Monte (Bulacan)</td></tr> <tr> <td data-bbox="240 1245 703 1279"><b>Location:</b> Metro Manila, Bulacan Province</td><td data-bbox="703 1245 1473 1279"></td></tr> <tr> <td data-bbox="240 1290 703 1570"> <b>Description:</b>   A major new N/S dual-2 46.7 km expressway from existing CAVITEX expressway in Cavite to above existing C-5 to North and end at San Jose Del Monte in Bulacan. </td><td data-bbox="703 1290 1473 1570" rowspan="5">  </td></tr> <tr> <td data-bbox="240 1581 703 1615"><b>Project Cost (PM):</b> 13,640.00</td></tr> <tr> <td data-bbox="240 1626 703 1659"><b>Funding:</b> TBD - Likely to be Local/PPP</td></tr> <tr> <td data-bbox="240 1671 703 1704"><b>Implementing Agency:</b> DPWH</td></tr> <tr> <td data-bbox="240 1715 703 1749"><b>Status - Schedule:</b> Medium term</td></tr> <tr> <td data-bbox="240 1760 703 1984"> <b>Project Need &amp; Initial Assessment:</b>   The expressway would provide absolutely necessary N/S capacity from west of MM (Cavite) to Bulacan. E-11 would relieve congestion on C-5 and reduce congestion on the only N/S expressway NLEX-SLEX connector roads, thus providing effectively another N/S expressway. The pcu-km likely to be travelled are over 2.3 million by 2030, at an average speed of 42 kph. This establishes the need for an additional N/S high-class link across Metro Manila. </td><td data-bbox="703 1760 1473 1984" rowspan="2"> <b>Remarks:</b>  The expressway is an essential component of the 2030 master plan and is needed to be built by mid-late in this decade, to provide the additional highway capacity required to decongest the existing C-4 and C-5. </td></tr> <tr> <td data-bbox="240 1995 703 2029"><b>Source:</b> Proposed by JICA Roadmap Study</td></tr> </table>	<b>Category:</b> Expressway		<b>Project Title:</b> CAVITEX - C-5 - San Jose Del Monte (Bulacan)		<b>Location:</b> Metro Manila, Bulacan Province		<b>Description:</b>  A major new N/S dual-2 46.7 km expressway from existing CAVITEX expressway in Cavite to above existing C-5 to North and end at San Jose Del Monte in Bulacan.		<b>Project Cost (PM):</b> 13,640.00	<b>Funding:</b> TBD - Likely to be Local/PPP	<b>Implementing Agency:</b> DPWH	<b>Status - Schedule:</b> Medium term	<b>Project Need &amp; Initial Assessment:</b>  The expressway would provide absolutely necessary N/S capacity from west of MM (Cavite) to Bulacan. E-11 would relieve congestion on C-5 and reduce congestion on the only N/S expressway NLEX-SLEX connector roads, thus providing effectively another N/S expressway. The pcu-km likely to be travelled are over 2.3 million by 2030, at an average speed of 42 kph. This establishes the need for an additional N/S high-class link across Metro Manila.	<b>Remarks:</b> The expressway is an essential component of the 2030 master plan and is needed to be built by mid-late in this decade, to provide the additional highway capacity required to decongest the existing C-4 and C-5.	<b>Source:</b> Proposed by JICA Roadmap Study
<b>Category:</b> Expressway																
<b>Project Title:</b> CAVITEX - C-5 - San Jose Del Monte (Bulacan)																
<b>Location:</b> Metro Manila, Bulacan Province																
<b>Description:</b>  A major new N/S dual-2 46.7 km expressway from existing CAVITEX expressway in Cavite to above existing C-5 to North and end at San Jose Del Monte in Bulacan.																
<b>Project Cost (PM):</b> 13,640.00																
<b>Funding:</b> TBD - Likely to be Local/PPP																
<b>Implementing Agency:</b> DPWH																
<b>Status - Schedule:</b> Medium term																
<b>Project Need &amp; Initial Assessment:</b>  The expressway would provide absolutely necessary N/S capacity from west of MM (Cavite) to Bulacan. E-11 would relieve congestion on C-5 and reduce congestion on the only N/S expressway NLEX-SLEX connector roads, thus providing effectively another N/S expressway. The pcu-km likely to be travelled are over 2.3 million by 2030, at an average speed of 42 kph. This establishes the need for an additional N/S high-class link across Metro Manila.	<b>Remarks:</b> The expressway is an essential component of the 2030 master plan and is needed to be built by mid-late in this decade, to provide the additional highway capacity required to decongest the existing C-4 and C-5.															
<b>Source:</b> Proposed by JICA Roadmap Study																







Code	Project Profile																								
E15	<table border="1"> <tr> <td data-bbox="236 241 703 275"><b>Category:</b> Expressway</td><td data-bbox="703 241 1477 275"></td></tr> <tr> <td colspan="2" data-bbox="236 286 703 320"><b>Project Title:</b> CALA Expressway</td></tr> <tr> <td data-bbox="236 331 703 365"><b>Location:</b> Cavite and Laguna Provinces</td><td data-bbox="703 331 1477 365"></td></tr> <tr> <td data-bbox="236 376 703 409"><b>Description:</b></td><td data-bbox="703 376 1477 409"></td></tr> <tr> <td colspan="2" data-bbox="236 409 703 633">From CAVITEx in Kawit, Cavite to Cabuyao City, Laguna. Construction of 47.2-kilometer expressway with 6-lanes.</td></tr> <tr> <td data-bbox="236 645 703 678"><b>Project Cost (PM):</b> 30,210.00</td><td data-bbox="703 645 1477 678"></td></tr> <tr> <td data-bbox="236 689 703 723"><b>Funding:</b> PPP</td><td data-bbox="703 689 1477 723"></td></tr> <tr> <td data-bbox="236 734 703 768"><b>Implementing Agency:</b> DPWH</td><td data-bbox="703 734 1477 768"></td></tr> <tr> <td data-bbox="236 779 703 813"><b>Status - Schedule:</b> Medium term</td><td data-bbox="703 779 1477 813"></td></tr> <tr> <td colspan="2" data-bbox="236 813 703 846"><b>Project Need &amp; Initial Assessment:</b></td></tr> <tr> <td colspan="2" data-bbox="236 846 703 1025">The expressway would provide absolutely necessary east-west connection between Cavite and Laguna and additional capacity in Cavite. The project is part of the short-term program with construction activities continuing till the medium-term.</td></tr> <tr> <td colspan="2" data-bbox="236 1037 703 1070"><b>Source:</b> Proposed by JICA Roadmap Study</td></tr> </table> <div data-bbox="842 342 1321 891"> </div> <div data-bbox="715 913 1477 992"> <p><b>Remarks:</b> The project is a committed project of DPWH. The JICA study team analysis show that the project must be implemented before 2020.</p> </div>	<b>Category:</b> Expressway		<b>Project Title:</b> CALA Expressway		<b>Location:</b> Cavite and Laguna Provinces		<b>Description:</b>		From CAVITEx in Kawit, Cavite to Cabuyao City, Laguna. Construction of 47.2-kilometer expressway with 6-lanes.		<b>Project Cost (PM):</b> 30,210.00		<b>Funding:</b> PPP		<b>Implementing Agency:</b> DPWH		<b>Status - Schedule:</b> Medium term		<b>Project Need &amp; Initial Assessment:</b>		The expressway would provide absolutely necessary east-west connection between Cavite and Laguna and additional capacity in Cavite. The project is part of the short-term program with construction activities continuing till the medium-term.		<b>Source:</b> Proposed by JICA Roadmap Study	
<b>Category:</b> Expressway																									
<b>Project Title:</b> CALA Expressway																									
<b>Location:</b> Cavite and Laguna Provinces																									
<b>Description:</b>																									
From CAVITEx in Kawit, Cavite to Cabuyao City, Laguna. Construction of 47.2-kilometer expressway with 6-lanes.																									
<b>Project Cost (PM):</b> 30,210.00																									
<b>Funding:</b> PPP																									
<b>Implementing Agency:</b> DPWH																									
<b>Status - Schedule:</b> Medium term																									
<b>Project Need &amp; Initial Assessment:</b>																									
The expressway would provide absolutely necessary east-west connection between Cavite and Laguna and additional capacity in Cavite. The project is part of the short-term program with construction activities continuing till the medium-term.																									
<b>Source:</b> Proposed by JICA Roadmap Study																									
E16	<table border="1"> <tr> <td data-bbox="236 1115 703 1149"><b>Category:</b> Expressway</td><td data-bbox="703 1115 1477 1149"></td></tr> <tr> <td colspan="2" data-bbox="236 1160 703 1193"><b>Project Title:</b> CAVITEX Extension West to Rosario</td></tr> <tr> <td data-bbox="236 1205 703 1238"><b>Location:</b> Cavite Province</td><td data-bbox="703 1205 1477 1238"></td></tr> <tr> <td data-bbox="236 1238 703 1272"><b>Description:</b></td><td data-bbox="703 1238 1477 1272"></td></tr> <tr> <td colspan="2" data-bbox="236 1272 703 1507">From the southern end of CAVITEX in Kawit, Cavite to Tanza/Rosario. Construction of 10.5-kilometer expressway with 4-lanes. Alignment of CAVITEX extension follows Antero Soriano Highway.</td></tr> <tr> <td data-bbox="236 1518 703 1552"><b>Project Cost (PM):</b> 12,710.00</td><td data-bbox="703 1518 1477 1552"></td></tr> <tr> <td data-bbox="236 1563 703 1597"><b>Funding:</b> TBD</td><td data-bbox="703 1563 1477 1597"></td></tr> <tr> <td data-bbox="236 1608 703 1641"><b>Implementing Agency:</b> DPWH</td><td data-bbox="703 1608 1477 1641"></td></tr> <tr> <td data-bbox="236 1653 703 1686"><b>Status - Schedule:</b> Long term</td><td data-bbox="703 1653 1477 1686"></td></tr> <tr> <td colspan="2" data-bbox="236 1686 703 1720"><b>Project Need &amp; Initial Assessment:</b></td></tr> <tr> <td colspan="2" data-bbox="236 1720 703 1910">As the Cavite area develops, it would expand in the west/south west direction. This would require additional capacity in that corridor. The ideal way is to extend the Cavite to west south-west direction. Initial assessment of the extension suggests that the project should be taken up in the latter part of 2020-2013 as the demand builds up</td></tr> <tr> <td colspan="2" data-bbox="236 1910 703 1944"><b>Source:</b> Proposed by JICA Roadmap Study</td></tr> </table> <div data-bbox="818 1216 1369 1776"> </div> <div data-bbox="715 1798 1477 1843"> <p><b>Remarks:</b> A natural extension of CAVITEX as the demand builds up in the long term future.</p> </div>	<b>Category:</b> Expressway		<b>Project Title:</b> CAVITEX Extension West to Rosario		<b>Location:</b> Cavite Province		<b>Description:</b>		From the southern end of CAVITEX in Kawit, Cavite to Tanza/Rosario. Construction of 10.5-kilometer expressway with 4-lanes. Alignment of CAVITEX extension follows Antero Soriano Highway.		<b>Project Cost (PM):</b> 12,710.00		<b>Funding:</b> TBD		<b>Implementing Agency:</b> DPWH		<b>Status - Schedule:</b> Long term		<b>Project Need &amp; Initial Assessment:</b>		As the Cavite area develops, it would expand in the west/south west direction. This would require additional capacity in that corridor. The ideal way is to extend the Cavite to west south-west direction. Initial assessment of the extension suggests that the project should be taken up in the latter part of 2020-2013 as the demand builds up		<b>Source:</b> Proposed by JICA Roadmap Study	
<b>Category:</b> Expressway																									
<b>Project Title:</b> CAVITEX Extension West to Rosario																									
<b>Location:</b> Cavite Province																									
<b>Description:</b>																									
From the southern end of CAVITEX in Kawit, Cavite to Tanza/Rosario. Construction of 10.5-kilometer expressway with 4-lanes. Alignment of CAVITEX extension follows Antero Soriano Highway.																									
<b>Project Cost (PM):</b> 12,710.00																									
<b>Funding:</b> TBD																									
<b>Implementing Agency:</b> DPWH																									
<b>Status - Schedule:</b> Long term																									
<b>Project Need &amp; Initial Assessment:</b>																									
As the Cavite area develops, it would expand in the west/south west direction. This would require additional capacity in that corridor. The ideal way is to extend the Cavite to west south-west direction. Initial assessment of the extension suggests that the project should be taken up in the latter part of 2020-2013 as the demand builds up																									
<b>Source:</b> Proposed by JICA Roadmap Study																									









Code	Project Profile														
E18	<table border="1"> <tr> <td data-bbox="264 255 711 288"><b>Category:</b> Expressway</td><td data-bbox="711 255 1450 288"></td></tr> <tr> <td colspan="2" data-bbox="264 300 711 333"><b>Project Title:</b> Guiginto - Bustos Expressway</td></tr> <tr> <td data-bbox="264 344 711 378"><b>Location:</b> Bulacan and Pampanga Provinces</td><td data-bbox="711 344 1450 378" rowspan="6">  </td></tr> <tr> <td data-bbox="264 389 711 658"> <b>Description:</b>             From Guiginto to Bustos, Bulacan Province. Construction of 24.6-kilometer expressway with 4-lanes. This expressway will connect NLEX to the proposed San Jose Del Monte to Cabanatuan expressway.         </td></tr> <tr> <td data-bbox="264 669 711 703"><b>Project Cost (PM):</b> 10,140.00</td></tr> <tr> <td data-bbox="264 714 711 748"><b>Funding:</b> TBD</td></tr> <tr> <td data-bbox="264 759 711 792"><b>Implementing Agency:</b> DPWH</td></tr> <tr> <td data-bbox="264 804 711 837"><b>Status - Schedule:</b> Long term</td></tr> <tr> <td data-bbox="264 848 711 1061"> <b>Project Need &amp; Initial Assessment:</b>             The expressway would provide a strategic connection between the two major expressways in the long term         </td><td data-bbox="711 949 1450 1061" rowspan="2"> <b>Remarks:</b>            Current road network distinctly lacks east west connections between the N/S roads. This expressway will fulfill that role.         </td></tr> <tr> <td data-bbox="264 1072 711 1106"><b>Source:</b> Proposed by JICA Roadmap Study</td></tr> </table>	<b>Category:</b> Expressway		<b>Project Title:</b> Guiginto - Bustos Expressway		<b>Location:</b> Bulacan and Pampanga Provinces		<b>Description:</b>  From Guiginto to Bustos, Bulacan Province. Construction of 24.6-kilometer expressway with 4-lanes. This expressway will connect NLEX to the proposed San Jose Del Monte to Cabanatuan expressway.	<b>Project Cost (PM):</b> 10,140.00	<b>Funding:</b> TBD	<b>Implementing Agency:</b> DPWH	<b>Status - Schedule:</b> Long term	<b>Project Need &amp; Initial Assessment:</b>  The expressway would provide a strategic connection between the two major expressways in the long term	<b>Remarks:</b> Current road network distinctly lacks east west connections between the N/S roads. This expressway will fulfill that role.	<b>Source:</b> Proposed by JICA Roadmap Study
<b>Category:</b> Expressway															
<b>Project Title:</b> Guiginto - Bustos Expressway															
<b>Location:</b> Bulacan and Pampanga Provinces															
<b>Description:</b>  From Guiginto to Bustos, Bulacan Province. Construction of 24.6-kilometer expressway with 4-lanes. This expressway will connect NLEX to the proposed San Jose Del Monte to Cabanatuan expressway.															
<b>Project Cost (PM):</b> 10,140.00															
<b>Funding:</b> TBD															
<b>Implementing Agency:</b> DPWH															
<b>Status - Schedule:</b> Long term															
<b>Project Need &amp; Initial Assessment:</b>  The expressway would provide a strategic connection between the two major expressways in the long term	<b>Remarks:</b> Current road network distinctly lacks east west connections between the N/S roads. This expressway will fulfill that role.														
<b>Source:</b> Proposed by JICA Roadmap Study															
E19	<table border="1"> <tr> <td data-bbox="264 1151 711 1184"><b>Category:</b> Expressway</td><td data-bbox="711 1151 1450 1184"></td></tr> <tr> <td colspan="2" data-bbox="264 1196 711 1229"><b>Project Title:</b> NLEX Extension West (Subic - San Fernando)</td></tr> <tr> <td data-bbox="264 1240 711 1274"><b>Location:</b> Pampanga and Bataan Provinces</td><td data-bbox="711 1240 1450 1274" rowspan="6">  </td></tr> <tr> <td data-bbox="264 1285 711 1565"> <b>Description:</b>             From San Fernando (Pampanga) at NLEX to Dinalupihan at SCLEx. Construction of 24.6-kilometer expressway with 4-lanes.         </td></tr> <tr> <td data-bbox="264 1576 711 1610"><b>Project Cost (PM):</b> 11,950.00</td></tr> <tr> <td data-bbox="264 1621 711 1655"><b>Funding:</b> TBD</td></tr> <tr> <td data-bbox="264 1666 711 1700"><b>Implementing Agency:</b> DPWH</td></tr> <tr> <td data-bbox="264 1711 711 1744"><b>Status - Schedule:</b> Long term</td></tr> <tr> <td data-bbox="264 1756 711 1968"> <b>Project Need &amp; Initial Assessment:</b>             This expressway shortens the expressway distance between Subic and MM considerably and would not require the MM-Subic travellers to use the local San Fernando to Subic road. The development of Subic as a port would attract much of the goods vehicle traffic.         </td><td data-bbox="711 1856 1450 1968" rowspan="2"> <b>Remarks:</b>            It is obvious that one side of a triangle is shorter than the sum of the other two. Therefore, it is important to save time and travel less distance on this express than to travel from MM-San Fernando-Angeles Subic than MM-San Fernando-Subic.         </td></tr> <tr> <td data-bbox="264 1980 711 2013"><b>Source:</b> Proposed by JICA Roadmap Study</td></tr> </table>	<b>Category:</b> Expressway		<b>Project Title:</b> NLEX Extension West (Subic - San Fernando)		<b>Location:</b> Pampanga and Bataan Provinces		<b>Description:</b>  From San Fernando (Pampanga) at NLEX to Dinalupihan at SCLEx. Construction of 24.6-kilometer expressway with 4-lanes.	<b>Project Cost (PM):</b> 11,950.00	<b>Funding:</b> TBD	<b>Implementing Agency:</b> DPWH	<b>Status - Schedule:</b> Long term	<b>Project Need &amp; Initial Assessment:</b>  This expressway shortens the expressway distance between Subic and MM considerably and would not require the MM-Subic travellers to use the local San Fernando to Subic road. The development of Subic as a port would attract much of the goods vehicle traffic.	<b>Remarks:</b> It is obvious that one side of a triangle is shorter than the sum of the other two. Therefore, it is important to save time and travel less distance on this express than to travel from MM-San Fernando-Angeles Subic than MM-San Fernando-Subic.	<b>Source:</b> Proposed by JICA Roadmap Study
<b>Category:</b> Expressway															
<b>Project Title:</b> NLEX Extension West (Subic - San Fernando)															
<b>Location:</b> Pampanga and Bataan Provinces															
<b>Description:</b>  From San Fernando (Pampanga) at NLEX to Dinalupihan at SCLEx. Construction of 24.6-kilometer expressway with 4-lanes.															
<b>Project Cost (PM):</b> 11,950.00															
<b>Funding:</b> TBD															
<b>Implementing Agency:</b> DPWH															
<b>Status - Schedule:</b> Long term															
<b>Project Need &amp; Initial Assessment:</b>  This expressway shortens the expressway distance between Subic and MM considerably and would not require the MM-Subic travellers to use the local San Fernando to Subic road. The development of Subic as a port would attract much of the goods vehicle traffic.	<b>Remarks:</b> It is obvious that one side of a triangle is shorter than the sum of the other two. Therefore, it is important to save time and travel less distance on this express than to travel from MM-San Fernando-Angeles Subic than MM-San Fernando-Subic.														
<b>Source:</b> Proposed by JICA Roadmap Study															

Code	Project Profile															
E21	<table border="1"> <tr> <td data-bbox="252 253 708 286"><b>Category:</b> Expressway</td><td data-bbox="708 253 1465 286"></td></tr> <tr> <td colspan="2" data-bbox="252 297 1465 331"><b>Project Title:</b> North Luzon Expressway (SJ Del Monte-Cabanatuan-San Jose)</td></tr> <tr> <td data-bbox="252 342 708 376"><b>Location:</b> Nueva Ecija and Bulacan Provinces</td><td data-bbox="708 342 1465 376"></td></tr> <tr> <td data-bbox="252 387 708 672"> <b>Description:</b>             From San Jose Del Monte at the north end-point of CAVITEX - C-5 - San Jose Del Monte Expressway (proposed) to San Jose, Nueva Ecija Province through the regional center of Cabanatuan. Construction of 99.4-kilometer dual-2 land expressway.         </td><td data-bbox="708 342 1465 958" rowspan="5">  </td></tr> <tr> <td data-bbox="252 672 708 712"><b>Project Cost (PM):</b> 24,850.00</td></tr> <tr> <td data-bbox="252 712 708 752"><b>Funding:</b> TBD</td></tr> <tr> <td data-bbox="252 752 708 792"><b>Implementing Agency:</b> DPWH</td></tr> <tr> <td data-bbox="252 792 708 833"><b>Status - Schedule:</b> Medium term</td></tr> <tr> <td data-bbox="252 833 708 1077"> <b>Project Need &amp; Initial Assessment:</b>             The current west side of North Luzon province is served by NLEX and SCTEx, yet the east side has no similar road. 2030 traffic demand analysis shows that by 2030 the expressway would attract about 900,000 pcu-km and average speed would be about 70 kph.         </td><td data-bbox="708 958 1465 1077" rowspan="2"> <b>Remarks:</b> </td></tr> <tr> <td data-bbox="252 1077 708 1111"><b>Source:</b> Proposed by JICA Roadmap Study</td></tr> </table>	<b>Category:</b> Expressway		<b>Project Title:</b> North Luzon Expressway (SJ Del Monte-Cabanatuan-San Jose)		<b>Location:</b> Nueva Ecija and Bulacan Provinces		<b>Description:</b>  From San Jose Del Monte at the north end-point of CAVITEX - C-5 - San Jose Del Monte Expressway (proposed) to San Jose, Nueva Ecija Province through the regional center of Cabanatuan. Construction of 99.4-kilometer dual-2 land expressway.		<b>Project Cost (PM):</b> 24,850.00	<b>Funding:</b> TBD	<b>Implementing Agency:</b> DPWH	<b>Status - Schedule:</b> Medium term	<b>Project Need &amp; Initial Assessment:</b>  The current west side of North Luzon province is served by NLEX and SCTEx, yet the east side has no similar road. 2030 traffic demand analysis shows that by 2030 the expressway would attract about 900,000 pcu-km and average speed would be about 70 kph.	<b>Remarks:</b>	<b>Source:</b> Proposed by JICA Roadmap Study
<b>Category:</b> Expressway																
<b>Project Title:</b> North Luzon Expressway (SJ Del Monte-Cabanatuan-San Jose)																
<b>Location:</b> Nueva Ecija and Bulacan Provinces																
<b>Description:</b>  From San Jose Del Monte at the north end-point of CAVITEX - C-5 - San Jose Del Monte Expressway (proposed) to San Jose, Nueva Ecija Province through the regional center of Cabanatuan. Construction of 99.4-kilometer dual-2 land expressway.																
<b>Project Cost (PM):</b> 24,850.00																
<b>Funding:</b> TBD																
<b>Implementing Agency:</b> DPWH																
<b>Status - Schedule:</b> Medium term																
<b>Project Need &amp; Initial Assessment:</b>  The current west side of North Luzon province is served by NLEX and SCTEx, yet the east side has no similar road. 2030 traffic demand analysis shows that by 2030 the expressway would attract about 900,000 pcu-km and average speed would be about 70 kph.	<b>Remarks:</b>															
<b>Source:</b> Proposed by JICA Roadmap Study																
E22	<table border="1"> <tr> <td data-bbox="252 1149 708 1182"><b>Category:</b> Expressway</td><td data-bbox="708 1149 1465 1182"></td></tr> <tr> <td colspan="2" data-bbox="252 1193 1465 1227"><b>Project Title:</b> SLEX Extension East (Calamba - Lucena)</td></tr> <tr> <td data-bbox="252 1238 708 1272"><b>Location:</b> Batangas, Laguna and Quezon Provinces</td><td data-bbox="708 1238 1465 1272"></td></tr> <tr> <td data-bbox="252 1283 708 1568"> <b>Description:</b>             From Sto. Tomas Exit of SLEx to Lucena City. Construction of 47.8-kilometer expressway with 4-lanes.         </td><td data-bbox="708 1238 1465 1854" rowspan="5">  </td></tr> <tr> <td data-bbox="252 1568 708 1608"><b>Project Cost (PM):</b> 12,520.00</td></tr> <tr> <td data-bbox="252 1608 708 1648"><b>Funding:</b> TBD</td></tr> <tr> <td data-bbox="252 1648 708 1688"><b>Implementing Agency:</b> DPWH</td></tr> <tr> <td data-bbox="252 1688 708 1729"><b>Status - Schedule:</b> Long term</td></tr> <tr> <td data-bbox="252 1729 708 1964"> <b>Project Need &amp; Initial Assessment:</b>             The expressway would link the eastern sections of south Luzon region (Quezon Province) to the main expressway network providing direct expressway travel to MM and to north Luzon. It would also link this remote regional centre of Lucena to Laguna and MM. The project is placed in the Long term as initially the upgraded Calamba-San Pablo-Lucena road would be sufficient for the prevailing traffic demand.         </td><td data-bbox="708 1854 1465 1964" rowspan="2"> <b>Remarks:</b>             In the long term, as the demand builds up, it is better to provide a new expressway than to widen the existing road. This would thus provide both choice of toll/non-toll road and relieve congestion on the upgraded road.         </td></tr> <tr> <td data-bbox="252 1964 708 1998"><b>Source:</b> Proposed by JICA Roadmap Study</td></tr> </table>	<b>Category:</b> Expressway		<b>Project Title:</b> SLEX Extension East (Calamba - Lucena)		<b>Location:</b> Batangas, Laguna and Quezon Provinces		<b>Description:</b>  From Sto. Tomas Exit of SLEx to Lucena City. Construction of 47.8-kilometer expressway with 4-lanes.		<b>Project Cost (PM):</b> 12,520.00	<b>Funding:</b> TBD	<b>Implementing Agency:</b> DPWH	<b>Status - Schedule:</b> Long term	<b>Project Need &amp; Initial Assessment:</b>  The expressway would link the eastern sections of south Luzon region (Quezon Province) to the main expressway network providing direct expressway travel to MM and to north Luzon. It would also link this remote regional centre of Lucena to Laguna and MM. The project is placed in the Long term as initially the upgraded Calamba-San Pablo-Lucena road would be sufficient for the prevailing traffic demand.	<b>Remarks:</b>  In the long term, as the demand builds up, it is better to provide a new expressway than to widen the existing road. This would thus provide both choice of toll/non-toll road and relieve congestion on the upgraded road.	<b>Source:</b> Proposed by JICA Roadmap Study
<b>Category:</b> Expressway																
<b>Project Title:</b> SLEX Extension East (Calamba - Lucena)																
<b>Location:</b> Batangas, Laguna and Quezon Provinces																
<b>Description:</b>  From Sto. Tomas Exit of SLEx to Lucena City. Construction of 47.8-kilometer expressway with 4-lanes.																
<b>Project Cost (PM):</b> 12,520.00																
<b>Funding:</b> TBD																
<b>Implementing Agency:</b> DPWH																
<b>Status - Schedule:</b> Long term																
<b>Project Need &amp; Initial Assessment:</b>  The expressway would link the eastern sections of south Luzon region (Quezon Province) to the main expressway network providing direct expressway travel to MM and to north Luzon. It would also link this remote regional centre of Lucena to Laguna and MM. The project is placed in the Long term as initially the upgraded Calamba-San Pablo-Lucena road would be sufficient for the prevailing traffic demand.	<b>Remarks:</b>  In the long term, as the demand builds up, it is better to provide a new expressway than to widen the existing road. This would thus provide both choice of toll/non-toll road and relieve congestion on the upgraded road.															
<b>Source:</b> Proposed by JICA Roadmap Study																

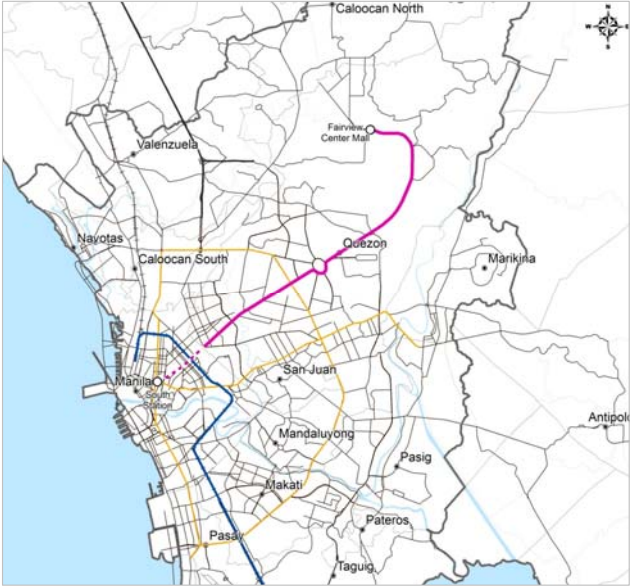





Code	Project Profile															
E24	<table border="1"> <tr> <td data-bbox="240 248 703 282"><b>Category:</b> Expressway</td><td data-bbox="703 248 1473 282"></td></tr> <tr> <td data-bbox="240 293 703 327"><b>Project Title:</b> SLEX (Lipa - Sto Tomas)</td><td data-bbox="703 293 1473 327"></td></tr> <tr> <td data-bbox="240 338 703 371"><b>Location:</b> Laguna and Batangas Provinces</td><td data-bbox="703 338 1473 371"></td></tr> <tr> <td data-bbox="240 383 703 663"> <b>Description:</b>             From Batino Exit of SLEx to Sto. Tomas Exit of SLEx. Upgrade of existing SLEx (28.8-kilometer) from 4-lanes to 6-lanes.         </td><td data-bbox="703 338 1473 954" rowspan="6">  </td></tr> <tr> <td data-bbox="240 674 703 707"><b>Project Cost (PM):</b> 4,490.00</td></tr> <tr> <td data-bbox="240 719 703 752"><b>Funding:</b> TBD</td></tr> <tr> <td data-bbox="240 763 703 797"><b>Implementing Agency:</b> DPWH</td></tr> <tr> <td data-bbox="240 808 703 842"><b>Status - Schedule:</b> Medium term</td></tr> <tr> <td data-bbox="240 853 703 1066"> <b>Project Need &amp; Initial Assessment:</b>             A natural expansion of the existing capacity as the traffic builds up and reduces speeds. It is estimated that by 2030, the speeds would drop to below 70 kph and, with upgrade, would be back to near free-flow conditions. It is estimated that with capacity expansion the speeds would increase from 65 kph (before expansion) to about 90 kph in 2030.         </td></tr> <tr> <td data-bbox="240 1077 703 1111"><b>Source:</b> Proposed by JICA Roadmap Study</td><td data-bbox="703 954 1473 1111"> <b>Remarks:</b>            It is only a matter of time before traffic builds up and speeds are reduced. That is why this capacity expansion is recommended to be taken up in the medium term.         </td></tr> </table>	<b>Category:</b> Expressway		<b>Project Title:</b> SLEX (Lipa - Sto Tomas)		<b>Location:</b> Laguna and Batangas Provinces		<b>Description:</b>  From Batino Exit of SLEx to Sto. Tomas Exit of SLEx. Upgrade of existing SLEx (28.8-kilometer) from 4-lanes to 6-lanes.		<b>Project Cost (PM):</b> 4,490.00	<b>Funding:</b> TBD	<b>Implementing Agency:</b> DPWH	<b>Status - Schedule:</b> Medium term	<b>Project Need &amp; Initial Assessment:</b>  A natural expansion of the existing capacity as the traffic builds up and reduces speeds. It is estimated that by 2030, the speeds would drop to below 70 kph and, with upgrade, would be back to near free-flow conditions. It is estimated that with capacity expansion the speeds would increase from 65 kph (before expansion) to about 90 kph in 2030.	<b>Source:</b> Proposed by JICA Roadmap Study	<b>Remarks:</b> It is only a matter of time before traffic builds up and speeds are reduced. That is why this capacity expansion is recommended to be taken up in the medium term.
<b>Category:</b> Expressway																
<b>Project Title:</b> SLEX (Lipa - Sto Tomas)																
<b>Location:</b> Laguna and Batangas Provinces																
<b>Description:</b>  From Batino Exit of SLEx to Sto. Tomas Exit of SLEx. Upgrade of existing SLEx (28.8-kilometer) from 4-lanes to 6-lanes.																
<b>Project Cost (PM):</b> 4,490.00																
<b>Funding:</b> TBD																
<b>Implementing Agency:</b> DPWH																
<b>Status - Schedule:</b> Medium term																
<b>Project Need &amp; Initial Assessment:</b>  A natural expansion of the existing capacity as the traffic builds up and reduces speeds. It is estimated that by 2030, the speeds would drop to below 70 kph and, with upgrade, would be back to near free-flow conditions. It is estimated that with capacity expansion the speeds would increase from 65 kph (before expansion) to about 90 kph in 2030.																
<b>Source:</b> Proposed by JICA Roadmap Study	<b>Remarks:</b> It is only a matter of time before traffic builds up and speeds are reduced. That is why this capacity expansion is recommended to be taken up in the medium term.															
E25	<table border="1"> <tr> <td data-bbox="240 1160 703 1193"><b>Category:</b> Expressway</td><td data-bbox="703 1160 1473 1193"></td></tr> <tr> <td data-bbox="240 1205 703 1238"><b>Project Title:</b> NLEX North (Sta. Rita - Dau)</td><td data-bbox="703 1205 1473 1238"></td></tr> <tr> <td data-bbox="240 1249 703 1283"><b>Location:</b> Pampanga and Bulacan Provinces</td><td data-bbox="703 1249 1473 1283"></td></tr> <tr> <td data-bbox="240 1294 703 1574"> <b>Description:</b>             From Guiguinto, Bulacan to Sta. Ines Exit in Malabacat, Pampanga. Upgrade of existing north section of NLEx (53.0-kilometer) from 4-lanes to 6-lanes.         </td><td data-bbox="703 1249 1473 1865" rowspan="6">  </td></tr> <tr> <td data-bbox="240 1585 703 1619"><b>Project Cost (PM):</b> 8,270.00</td></tr> <tr> <td data-bbox="240 1630 703 1664"><b>Funding:</b> TBD</td></tr> <tr> <td data-bbox="240 1675 703 1709"><b>Implementing Agency:</b> DPWH</td></tr> <tr> <td data-bbox="240 1720 703 1753"><b>Status - Schedule:</b> Medium term</td></tr> <tr> <td data-bbox="240 1765 703 1977"> <b>Project Need &amp; Initial Assessment:</b>             The southern section of NLEX is already at capacity, and the congestion is moving up towards the northern sections. Therefore it is recommended to expand the expressway to standard dual-3 configuration before serious congestion sets in. The 2030 traffic analysis shows that the speeds could drop below 65 kph if the expansion is not carried out.         </td></tr> <tr> <td data-bbox="240 1989 703 2022"><b>Source:</b> Proposed by JICA Roadmap Study</td><td data-bbox="703 1865 1473 2022"> <b>Remarks:</b>            The project is placed in the Medium term development plan as it is a vital N/S link where further reduction of speeds would not be conducive to the natural growth and development of the northern Luzon regions.         </td></tr> </table>	<b>Category:</b> Expressway		<b>Project Title:</b> NLEX North (Sta. Rita - Dau)		<b>Location:</b> Pampanga and Bulacan Provinces		<b>Description:</b>  From Guiguinto, Bulacan to Sta. Ines Exit in Malabacat, Pampanga. Upgrade of existing north section of NLEx (53.0-kilometer) from 4-lanes to 6-lanes.		<b>Project Cost (PM):</b> 8,270.00	<b>Funding:</b> TBD	<b>Implementing Agency:</b> DPWH	<b>Status - Schedule:</b> Medium term	<b>Project Need &amp; Initial Assessment:</b>  The southern section of NLEX is already at capacity, and the congestion is moving up towards the northern sections. Therefore it is recommended to expand the expressway to standard dual-3 configuration before serious congestion sets in. The 2030 traffic analysis shows that the speeds could drop below 65 kph if the expansion is not carried out.	<b>Source:</b> Proposed by JICA Roadmap Study	<b>Remarks:</b> The project is placed in the Medium term development plan as it is a vital N/S link where further reduction of speeds would not be conducive to the natural growth and development of the northern Luzon regions.
<b>Category:</b> Expressway																
<b>Project Title:</b> NLEX North (Sta. Rita - Dau)																
<b>Location:</b> Pampanga and Bulacan Provinces																
<b>Description:</b>  From Guiguinto, Bulacan to Sta. Ines Exit in Malabacat, Pampanga. Upgrade of existing north section of NLEx (53.0-kilometer) from 4-lanes to 6-lanes.																
<b>Project Cost (PM):</b> 8,270.00																
<b>Funding:</b> TBD																
<b>Implementing Agency:</b> DPWH																
<b>Status - Schedule:</b> Medium term																
<b>Project Need &amp; Initial Assessment:</b>  The southern section of NLEX is already at capacity, and the congestion is moving up towards the northern sections. Therefore it is recommended to expand the expressway to standard dual-3 configuration before serious congestion sets in. The 2030 traffic analysis shows that the speeds could drop below 65 kph if the expansion is not carried out.																
<b>Source:</b> Proposed by JICA Roadmap Study	<b>Remarks:</b> The project is placed in the Medium term development plan as it is a vital N/S link where further reduction of speeds would not be conducive to the natural growth and development of the northern Luzon regions.															







Code	Project Profile															
E26, E27	<table border="1"> <tr> <td data-bbox="264 248 708 282"><b>Category:</b> Expressway</td><td data-bbox="708 248 1449 282"></td></tr> <tr> <td colspan="2" data-bbox="264 293 708 327"><b>Project Title:</b> SCTEX (Subic-)</td></tr> <tr> <td data-bbox="264 338 708 371"><b>Location:</b> Tarlac, Pampanga and Bataan Provinces</td><td data-bbox="708 338 1449 371"></td></tr> <tr> <td data-bbox="264 383 708 663"> <b>Description:</b>             The entire SCTEX from Tarlac City Interchange to Subic will be upgraded 2 or 4-lanes to 6-lanes.         </td><td data-bbox="708 383 1449 663" rowspan="5">  </td></tr> <tr> <td data-bbox="264 663 708 696"><b>Project Cost (PM):</b> 2,840.00</td></tr> <tr> <td data-bbox="264 696 708 730"><b>Funding:</b></td></tr> <tr> <td data-bbox="264 730 708 763"><b>Implementing Agency:</b> DPWH</td></tr> <tr> <td data-bbox="264 763 708 797"><b>Status - Schedule:</b> Medium and long term</td></tr> <tr> <td data-bbox="264 808 708 1055"> <b>Project Need &amp; Initial Assessment:</b>             The expressway is currently operating at an average speed of around 80-100 kph. With the development of Subic and Clark airport the growth of traffic would not be at above average rate, leading to congestion. This is not conducive to the growth and development of the special economic zones. Therefore it is recommended that the entire expressway should be widened to standard dual-3 high standard expressway.         </td><td data-bbox="708 931 1449 1055" rowspan="2"> <b>Remarks:</b>            As the land (additional land required for RoW) for expressway widening is already within its RoW - there is no reason that the expressway widening cannot be taken up in the medium term and stretching into the long term to be complete by 2030.         </td></tr> <tr> <td data-bbox="264 1055 708 1088"><b>Source:</b> Proposed by JICA Roadmap Study</td></tr> </table>	<b>Category:</b> Expressway		<b>Project Title:</b> SCTEX (Subic-)		<b>Location:</b> Tarlac, Pampanga and Bataan Provinces		<b>Description:</b>  The entire SCTEX from Tarlac City Interchange to Subic will be upgraded 2 or 4-lanes to 6-lanes.		<b>Project Cost (PM):</b> 2,840.00	<b>Funding:</b>	<b>Implementing Agency:</b> DPWH	<b>Status - Schedule:</b> Medium and long term	<b>Project Need &amp; Initial Assessment:</b>  The expressway is currently operating at an average speed of around 80-100 kph. With the development of Subic and Clark airport the growth of traffic would not be at above average rate, leading to congestion. This is not conducive to the growth and development of the special economic zones. Therefore it is recommended that the entire expressway should be widened to standard dual-3 high standard expressway.	<b>Remarks:</b> As the land (additional land required for RoW) for expressway widening is already within its RoW - there is no reason that the expressway widening cannot be taken up in the medium term and stretching into the long term to be complete by 2030.	<b>Source:</b> Proposed by JICA Roadmap Study
<b>Category:</b> Expressway																
<b>Project Title:</b> SCTEX (Subic-)																
<b>Location:</b> Tarlac, Pampanga and Bataan Provinces																
<b>Description:</b>  The entire SCTEX from Tarlac City Interchange to Subic will be upgraded 2 or 4-lanes to 6-lanes.																
<b>Project Cost (PM):</b> 2,840.00																
<b>Funding:</b>																
<b>Implementing Agency:</b> DPWH																
<b>Status - Schedule:</b> Medium and long term																
<b>Project Need &amp; Initial Assessment:</b>  The expressway is currently operating at an average speed of around 80-100 kph. With the development of Subic and Clark airport the growth of traffic would not be at above average rate, leading to congestion. This is not conducive to the growth and development of the special economic zones. Therefore it is recommended that the entire expressway should be widened to standard dual-3 high standard expressway.	<b>Remarks:</b> As the land (additional land required for RoW) for expressway widening is already within its RoW - there is no reason that the expressway widening cannot be taken up in the medium term and stretching into the long term to be complete by 2030.															
<b>Source:</b> Proposed by JICA Roadmap Study																
1-1, 1-2	<table border="1"> <tr> <td data-bbox="264 1151 708 1184"><b>Category:</b> Railway</td><td data-bbox="708 1151 1449 1184"></td></tr> <tr> <td colspan="2" data-bbox="264 1196 708 1229"><b>Project Title:</b> LRT-1 South Extension (Phase II)/ LRT-1 North Extension</td></tr> <tr> <td data-bbox="264 1240 708 1274"><b>Location:</b> Metro Manila, Cavite Province</td><td data-bbox="708 1240 1449 1274"></td></tr> <tr> <td data-bbox="264 1285 708 1599"> <b>Description:</b>             The proposed project has three main components:            i) Capacity Expansion (cape) - it proposed that Capex should be done as early as possible, but some components may take longer are likely to be in the mid-term, these encompass major upgrade of existing stations to improve Pax accessibility/ movements within station and concourse areas- which provide access to both platforms.            ii) Extend the Line from Monumento to North to Malabon - thereby giving up section from Monumento to Common station to MRT Line-3            iii) Further southward extension from Bocor (Niyog) to Dasmarinas.         </td><td data-bbox="708 1285 1449 1599" rowspan="5">  </td></tr> <tr> <td data-bbox="264 1599 708 1632"><b>Project Cost (PM):</b> 79,400.00</td></tr> <tr> <td data-bbox="264 1632 708 1666"><b>Funding:</b> TBD ODA and/or Local or both.</td></tr> <tr> <td data-bbox="264 1666 708 1700"><b>Implementing Agency:</b> DOTC</td></tr> <tr> <td data-bbox="264 1700 708 1733"><b>Status - Schedule:</b> Capex Now, Extensions Medium to Long term</td></tr> <tr> <td data-bbox="264 1744 708 2002"> <b>Project Need &amp; Initial Assessment:</b>             Initial 2030 demand forecast with full proposed network justifies both the Capex and Line-1 north south extensions. Patronage is expected to reach 1.7million Pax daily, with max line volume of just over 26,000 PPHPD (Maximum Pax on line during average peak hour, well within the max capacity of Line-1) and could be further enhanced with better integration with other lines.         </td><td data-bbox="708 1879 1449 2002" rowspan="2"> <b>Remarks:</b>            The Line-1 north extension from Monumento to Malabon would require major and complex decisions by higher authorities to change the existing situation. But this would allow Line-3 to be extended to the west and serve South Caloocan, Navotas and Malabon cities - keeping the lines 1 &amp; 3 as it would deprive the three cities west of MM from mass transit for ever.         </td></tr> <tr> <td data-bbox="264 2002 708 2036"><b>Source:</b> Propose by JICA Roadmap Study</td></tr> </table>	<b>Category:</b> Railway		<b>Project Title:</b> LRT-1 South Extension (Phase II)/ LRT-1 North Extension		<b>Location:</b> Metro Manila, Cavite Province		<b>Description:</b>  The proposed project has three main components: i) Capacity Expansion (cape) - it proposed that Capex should be done as early as possible, but some components may take longer are likely to be in the mid-term, these encompass major upgrade of existing stations to improve Pax accessibility/ movements within station and concourse areas- which provide access to both platforms. ii) Extend the Line from Monumento to North to Malabon - thereby giving up section from Monumento to Common station to MRT Line-3 iii) Further southward extension from Bocor (Niyog) to Dasmarinas.		<b>Project Cost (PM):</b> 79,400.00	<b>Funding:</b> TBD ODA and/or Local or both.	<b>Implementing Agency:</b> DOTC	<b>Status - Schedule:</b> Capex Now, Extensions Medium to Long term	<b>Project Need &amp; Initial Assessment:</b>  Initial 2030 demand forecast with full proposed network justifies both the Capex and Line-1 north south extensions. Patronage is expected to reach 1.7million Pax daily, with max line volume of just over 26,000 PPHPD (Maximum Pax on line during average peak hour, well within the max capacity of Line-1) and could be further enhanced with better integration with other lines.	<b>Remarks:</b> The Line-1 north extension from Monumento to Malabon would require major and complex decisions by higher authorities to change the existing situation. But this would allow Line-3 to be extended to the west and serve South Caloocan, Navotas and Malabon cities - keeping the lines 1 & 3 as it would deprive the three cities west of MM from mass transit for ever.	<b>Source:</b> Propose by JICA Roadmap Study
<b>Category:</b> Railway																
<b>Project Title:</b> LRT-1 South Extension (Phase II)/ LRT-1 North Extension																
<b>Location:</b> Metro Manila, Cavite Province																
<b>Description:</b>  The proposed project has three main components: i) Capacity Expansion (cape) - it proposed that Capex should be done as early as possible, but some components may take longer are likely to be in the mid-term, these encompass major upgrade of existing stations to improve Pax accessibility/ movements within station and concourse areas- which provide access to both platforms. ii) Extend the Line from Monumento to North to Malabon - thereby giving up section from Monumento to Common station to MRT Line-3 iii) Further southward extension from Bocor (Niyog) to Dasmarinas.																
<b>Project Cost (PM):</b> 79,400.00																
<b>Funding:</b> TBD ODA and/or Local or both.																
<b>Implementing Agency:</b> DOTC																
<b>Status - Schedule:</b> Capex Now, Extensions Medium to Long term																
<b>Project Need &amp; Initial Assessment:</b>  Initial 2030 demand forecast with full proposed network justifies both the Capex and Line-1 north south extensions. Patronage is expected to reach 1.7million Pax daily, with max line volume of just over 26,000 PPHPD (Maximum Pax on line during average peak hour, well within the max capacity of Line-1) and could be further enhanced with better integration with other lines.	<b>Remarks:</b> The Line-1 north extension from Monumento to Malabon would require major and complex decisions by higher authorities to change the existing situation. But this would allow Line-3 to be extended to the west and serve South Caloocan, Navotas and Malabon cities - keeping the lines 1 & 3 as it would deprive the three cities west of MM from mass transit for ever.															
<b>Source:</b> Propose by JICA Roadmap Study																



























Code	Project Profile														
2-2, 2-3	<table border="1"> <tr> <td colspan="2" data-bbox="240 237 703 282"><b>Category:</b> Railway</td></tr> <tr> <td colspan="2" data-bbox="240 282 703 327"><b>Project Title:</b> LRT-2 East Extension (Phase II)/ LRT-2 West Extension</td></tr> <tr> <td data-bbox="240 327 703 371"><b>Location:</b> Metro Manila, Rizal Province</td><td data-bbox="703 327 1477 887" rowspan="6">  </td></tr> <tr> <td data-bbox="240 371 703 595"><b>Description:</b>  This entails two extensions for the existing LRT 2 line. The first is the extension is further east from Cainta (Masinag, assuming Santolan - Masinag extension is done in the short term) to Antipolo with 3kms underground section and 6 kms elevated to Antipolo. The other extension is to the west from Recto to Manila to the North Harbour.</td></tr> <tr> <td data-bbox="240 595 703 640"><b>Project Cost (PM):</b> 80,480.00</td></tr> <tr> <td data-bbox="240 640 703 685"><b>Funding:</b> ODA</td></tr> <tr> <td data-bbox="240 685 703 730"><b>Implementing Agency:</b> DOTC</td></tr> <tr> <td data-bbox="240 730 703 775"><b>Status - Schedule:</b> Medium to Long Term</td></tr> <tr> <td data-bbox="240 775 703 1021"><b>Project Need &amp; Initial Assessment:</b>  To enhance the current utilisation of Line-2 Santolan to Masinag extension is required immediately, as the current Line-2 capacity is under utilised. West extension will further improve the existing capacity utilisation. In the long term it is natural to extend the line to Antipolo. The 2030 forecast patronage would reach 760,000 Pax at around 18,000PPHPD.</td><td data-bbox="703 887 1477 1021" rowspan="2"> <b>Remarks:</b> A precursor to this project is the Phase 1 east extension of the line from Santolan to Masinag. The current load factor in the peak period around 65% and extension to Masinag would improve it by about 10%. </td></tr> <tr> <td data-bbox="240 1021 703 1055"><b>Source:</b> Propose by JICA Roadmap Study</td></tr> </table>	<b>Category:</b> Railway		<b>Project Title:</b> LRT-2 East Extension (Phase II)/ LRT-2 West Extension		<b>Location:</b> Metro Manila, Rizal Province		<b>Description:</b>  This entails two extensions for the existing LRT 2 line. The first is the extension is further east from Cainta (Masinag, assuming Santolan - Masinag extension is done in the short term) to Antipolo with 3kms underground section and 6 kms elevated to Antipolo. The other extension is to the west from Recto to Manila to the North Harbour.	<b>Project Cost (PM):</b> 80,480.00	<b>Funding:</b> ODA	<b>Implementing Agency:</b> DOTC	<b>Status - Schedule:</b> Medium to Long Term	<b>Project Need &amp; Initial Assessment:</b>  To enhance the current utilisation of Line-2 Santolan to Masinag extension is required immediately, as the current Line-2 capacity is under utilised. West extension will further improve the existing capacity utilisation. In the long term it is natural to extend the line to Antipolo. The 2030 forecast patronage would reach 760,000 Pax at around 18,000PPHPD.	<b>Remarks:</b> A precursor to this project is the Phase 1 east extension of the line from Santolan to Masinag. The current load factor in the peak period around 65% and extension to Masinag would improve it by about 10%.	<b>Source:</b> Propose by JICA Roadmap Study
<b>Category:</b> Railway															
<b>Project Title:</b> LRT-2 East Extension (Phase II)/ LRT-2 West Extension															
<b>Location:</b> Metro Manila, Rizal Province															
<b>Description:</b>  This entails two extensions for the existing LRT 2 line. The first is the extension is further east from Cainta (Masinag, assuming Santolan - Masinag extension is done in the short term) to Antipolo with 3kms underground section and 6 kms elevated to Antipolo. The other extension is to the west from Recto to Manila to the North Harbour.															
<b>Project Cost (PM):</b> 80,480.00															
<b>Funding:</b> ODA															
<b>Implementing Agency:</b> DOTC															
<b>Status - Schedule:</b> Medium to Long Term															
<b>Project Need &amp; Initial Assessment:</b>  To enhance the current utilisation of Line-2 Santolan to Masinag extension is required immediately, as the current Line-2 capacity is under utilised. West extension will further improve the existing capacity utilisation. In the long term it is natural to extend the line to Antipolo. The 2030 forecast patronage would reach 760,000 Pax at around 18,000PPHPD.	<b>Remarks:</b> A precursor to this project is the Phase 1 east extension of the line from Santolan to Masinag. The current load factor in the peak period around 65% and extension to Masinag would improve it by about 10%.														
<b>Source:</b> Propose by JICA Roadmap Study															
3-1, 3-2	<table border="1"> <tr> <td colspan="2" data-bbox="240 1077 703 1122"><b>Category:</b> Railway</td></tr> <tr> <td colspan="2" data-bbox="240 1122 703 1167"><b>Project Title:</b> MRT-3 Extension - South and West</td></tr> <tr> <td data-bbox="240 1167 703 1211"><b>Location:</b> Metro Manila, Bulacan Province</td><td data-bbox="703 1167 1477 1783" rowspan="6">  </td></tr> <tr> <td data-bbox="240 1211 703 1491"><b>Description:</b>  The proposed project is to extend existing MRT3 to the south from Taft station to Mall of Asia on the Reclamation Area by underground section of 2.2km. The second part is to extends the line west from North Avenue to Monumento (taking over common station/ Roosevelt &amp; Balintawak from Line-1) and from Monumento to west, to Caloocan South to interchange with proposed N/S PNR commuter line and then to Navotas and Malabon cities with total length of 7.2 km from Monumento to west..</td></tr> <tr> <td data-bbox="240 1491 703 1536"><b>Project Cost (PM):</b> 101,800</td></tr> <tr> <td data-bbox="240 1536 703 1581"><b>Funding:</b> Local Funds</td></tr> <tr> <td data-bbox="240 1581 703 1626"><b>Implementing Agency:</b> DOTC</td></tr> <tr> <td data-bbox="240 1626 703 1671"><b>Status - Schedule:</b> Medium to Long Term</td></tr> <tr> <td data-bbox="240 1671 703 1917"><b>Project Need &amp; Initial Assessment:</b>  The south extension is essential to tap into the Mall of Asia demand. The west extension from North Avenue to Navotas/ Malabon cities would extend the line into the high growth area. The 2030 forecast patronage after capacity expansion (with 120/130m long trains) and the two extensions is estimated to be just over one million daily passengers, and max line volume would reach around 20,000PPHPD. It should be noted that the proposed N/S underground line would be running parallel with LRT-3 along the Busy EDSA section.</td><td data-bbox="703 1783 1477 1917" rowspan="2"> <b>Remarks:</b> The extension to the south can start in the Medium Term (2017 to 2022) while the west extension is for the long term implementation. </td></tr> <tr> <td data-bbox="240 1917 703 1962"><b>Source:</b> Propose by JICA Roadmap Study</td></tr> </table>	<b>Category:</b> Railway		<b>Project Title:</b> MRT-3 Extension - South and West		<b>Location:</b> Metro Manila, Bulacan Province		<b>Description:</b>  The proposed project is to extend existing MRT3 to the south from Taft station to Mall of Asia on the Reclamation Area by underground section of 2.2km. The second part is to extends the line west from North Avenue to Monumento (taking over common station/ Roosevelt & Balintawak from Line-1) and from Monumento to west, to Caloocan South to interchange with proposed N/S PNR commuter line and then to Navotas and Malabon cities with total length of 7.2 km from Monumento to west..	<b>Project Cost (PM):</b> 101,800	<b>Funding:</b> Local Funds	<b>Implementing Agency:</b> DOTC	<b>Status - Schedule:</b> Medium to Long Term	<b>Project Need &amp; Initial Assessment:</b>  The south extension is essential to tap into the Mall of Asia demand. The west extension from North Avenue to Navotas/ Malabon cities would extend the line into the high growth area. The 2030 forecast patronage after capacity expansion (with 120/130m long trains) and the two extensions is estimated to be just over one million daily passengers, and max line volume would reach around 20,000PPHPD. It should be noted that the proposed N/S underground line would be running parallel with LRT-3 along the Busy EDSA section.	<b>Remarks:</b> The extension to the south can start in the Medium Term (2017 to 2022) while the west extension is for the long term implementation.	<b>Source:</b> Propose by JICA Roadmap Study
<b>Category:</b> Railway															
<b>Project Title:</b> MRT-3 Extension - South and West															
<b>Location:</b> Metro Manila, Bulacan Province															
<b>Description:</b>  The proposed project is to extend existing MRT3 to the south from Taft station to Mall of Asia on the Reclamation Area by underground section of 2.2km. The second part is to extends the line west from North Avenue to Monumento (taking over common station/ Roosevelt & Balintawak from Line-1) and from Monumento to west, to Caloocan South to interchange with proposed N/S PNR commuter line and then to Navotas and Malabon cities with total length of 7.2 km from Monumento to west..															
<b>Project Cost (PM):</b> 101,800															
<b>Funding:</b> Local Funds															
<b>Implementing Agency:</b> DOTC															
<b>Status - Schedule:</b> Medium to Long Term															
<b>Project Need &amp; Initial Assessment:</b>  The south extension is essential to tap into the Mall of Asia demand. The west extension from North Avenue to Navotas/ Malabon cities would extend the line into the high growth area. The 2030 forecast patronage after capacity expansion (with 120/130m long trains) and the two extensions is estimated to be just over one million daily passengers, and max line volume would reach around 20,000PPHPD. It should be noted that the proposed N/S underground line would be running parallel with LRT-3 along the Busy EDSA section.	<b>Remarks:</b> The extension to the south can start in the Medium Term (2017 to 2022) while the west extension is for the long term implementation.														
<b>Source:</b> Propose by JICA Roadmap Study															



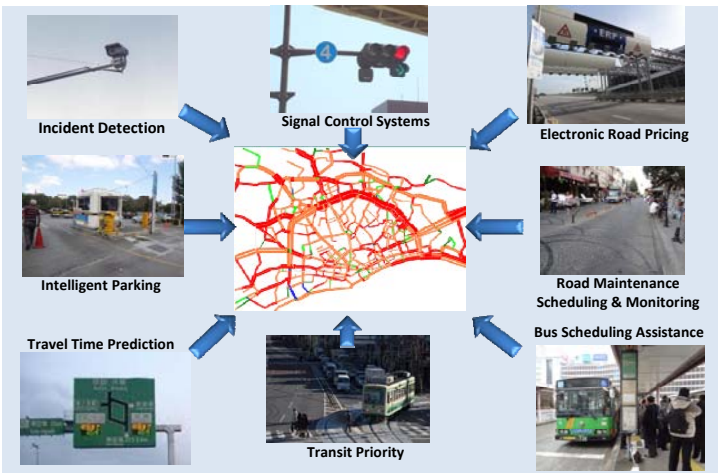

Code	Project Profile																				
7-1, 7-2	<table border="1"> <tr> <td data-bbox="248 237 703 271"><b>Category:</b> Railway</td><td data-bbox="703 237 1469 271"></td></tr> <tr> <td data-bbox="248 282 703 315"><b>Project Title:</b> MRT-7</td><td data-bbox="703 282 1469 315"></td></tr> <tr> <td data-bbox="248 327 703 360"><b>Location:</b> Metro Manila</td><td data-bbox="703 327 1469 360"></td></tr> <tr> <td data-bbox="248 371 703 685"> <b>Description:</b>             The line is one of the committed project of DOTC. The committed section is from Fairview Center Mall to North Avenue. It is proposed that line-7 should be extended to inside EDSA along Quezon Avenue to Recto. The section from Recto to Espana is intended to be underground, and elevated from Espana to North Avenue and continue elevated northwards up to fairview center Mall as planned in the committed proposal. The total length from Recto to Fairview Mall is estimated to be 17.5km. In the north the line is shortened as the newly proposed N/S Subway line catchment area would cover the Line-7 catchment area.         </td><td data-bbox="703 360 1469 976">  </td></tr> <tr> <td data-bbox="248 696 703 730"><b>Project Cost (PM):</b> 98,800.00</td><td data-bbox="703 696 1469 730"></td></tr> <tr> <td data-bbox="248 741 703 775"><b>Funding:</b> ODA/PPP</td><td data-bbox="703 741 1469 775"></td></tr> <tr> <td data-bbox="248 786 703 819"><b>Implementing Agency:</b> DOTC</td><td data-bbox="703 786 1469 819"></td></tr> <tr> <td data-bbox="248 831 703 864"><b>Status - Schedule:</b> Long Term</td><td data-bbox="703 831 1469 864"></td></tr> <tr> <td data-bbox="248 875 703 1088"> <b>Project Need &amp; Initial Assessment:</b>             The proposed section of Line-7 is proposed to be extended to RECO providing a mass transit line along one of the busiest radial corridor (R-7) inside EDSA. Initial assesment shows that the corridor suitable for a mass trasit system all the from North Avenue to Recto. the patronage on the line is estimated to be over 700,000 daily Pax with 20,000PPHPD.         </td><td data-bbox="703 976 1469 1088"> <b>Remarks:</b>            Precursor to this project is a BRT line that is expected to run along Quezon Avenue and Commonwealth Ave. The BRT should be designed that one-gay it be a temorary phase until the LRT-Line-7 is built.         </td></tr> <tr> <td data-bbox="248 1099 703 1122"><b>Source:</b> Propose by JICA Roadmap Study</td><td data-bbox="703 1099 1469 1122"></td></tr> </table>	<b>Category:</b> Railway		<b>Project Title:</b> MRT-7		<b>Location:</b> Metro Manila		<b>Description:</b>  The line is one of the committed project of DOTC. The committed section is from Fairview Center Mall to North Avenue. It is proposed that line-7 should be extended to inside EDSA along Quezon Avenue to Recto. The section from Recto to Espana is intended to be underground, and elevated from Espana to North Avenue and continue elevated northwards up to fairview center Mall as planned in the committed proposal. The total length from Recto to Fairview Mall is estimated to be 17.5km. In the north the line is shortened as the newly proposed N/S Subway line catchment area would cover the Line-7 catchment area.		<b>Project Cost (PM):</b> 98,800.00		<b>Funding:</b> ODA/PPP		<b>Implementing Agency:</b> DOTC		<b>Status - Schedule:</b> Long Term		<b>Project Need &amp; Initial Assessment:</b>  The proposed section of Line-7 is proposed to be extended to RECO providing a mass transit line along one of the busiest radial corridor (R-7) inside EDSA. Initial assesment shows that the corridor suitable for a mass trasit system all the from North Avenue to Recto. the patronage on the line is estimated to be over 700,000 daily Pax with 20,000PPHPD.	<b>Remarks:</b> Precursor to this project is a BRT line that is expected to run along Quezon Avenue and Commonwealth Ave. The BRT should be designed that one-gay it be a temorary phase until the LRT-Line-7 is built.	<b>Source:</b> Propose by JICA Roadmap Study	
<b>Category:</b> Railway																					
<b>Project Title:</b> MRT-7																					
<b>Location:</b> Metro Manila																					
<b>Description:</b>  The line is one of the committed project of DOTC. The committed section is from Fairview Center Mall to North Avenue. It is proposed that line-7 should be extended to inside EDSA along Quezon Avenue to Recto. The section from Recto to Espana is intended to be underground, and elevated from Espana to North Avenue and continue elevated northwards up to fairview center Mall as planned in the committed proposal. The total length from Recto to Fairview Mall is estimated to be 17.5km. In the north the line is shortened as the newly proposed N/S Subway line catchment area would cover the Line-7 catchment area.																					
<b>Project Cost (PM):</b> 98,800.00																					
<b>Funding:</b> ODA/PPP																					
<b>Implementing Agency:</b> DOTC																					
<b>Status - Schedule:</b> Long Term																					
<b>Project Need &amp; Initial Assessment:</b>  The proposed section of Line-7 is proposed to be extended to RECO providing a mass transit line along one of the busiest radial corridor (R-7) inside EDSA. Initial assesment shows that the corridor suitable for a mass trasit system all the from North Avenue to Recto. the patronage on the line is estimated to be over 700,000 daily Pax with 20,000PPHPD.	<b>Remarks:</b> Precursor to this project is a BRT line that is expected to run along Quezon Avenue and Commonwealth Ave. The BRT should be designed that one-gay it be a temorary phase until the LRT-Line-7 is built.																				
<b>Source:</b> Propose by JICA Roadmap Study																					
NS-1, NS-2	<table border="1"> <tr> <td data-bbox="248 1133 703 1167"><b>Category:</b> Railway</td><td data-bbox="703 1133 1469 1167"></td></tr> <tr> <td data-bbox="248 1178 703 1211"><b>Project Title:</b> NS Line</td><td data-bbox="703 1178 1469 1211"></td></tr> <tr> <td data-bbox="248 1223 703 1256"><b>Location:</b> Metro Manila, Bulacan and Cavite Provinces</td><td data-bbox="703 1223 1469 1256"></td></tr> <tr> <td data-bbox="248 1267 703 1570"> <b>Description:</b>             This line is totally on a new line alignment. It stretches from Cavite in the south to just north of MM border in Bulacan. It is estimated that there will 48 stations along its length of 68.8km. A substantial length (about 65% ~43.5km) will be underground in the Center of MM and in Makati/ BGC area         </td><td data-bbox="703 1256 1469 1861">  </td></tr> <tr> <td data-bbox="248 1581 703 1615"><b>Project Cost (PM):</b> 514,160</td><td data-bbox="703 1581 1469 1615"></td></tr> <tr> <td data-bbox="248 1626 703 1659"><b>Funding:</b> TBD</td><td data-bbox="703 1626 1469 1659"></td></tr> <tr> <td data-bbox="248 1671 703 1704"><b>Implementing Agency:</b> DOTC</td><td data-bbox="703 1671 1469 1704"></td></tr> <tr> <td data-bbox="248 1715 703 1749"><b>Status - Schedule:</b> Medium Term</td><td data-bbox="703 1715 1469 1749"></td></tr> <tr> <td data-bbox="248 1760 703 1939"> <b>Project Need &amp; Initial Assessment:</b>             This N/S line through the heart of MM, and connecting very dense high-rise building areas of Makati/ Ortigas would generate around 1.9million Pax daily with average Peak hour line volume of about 25,000 PPHPD. The line will be a backbone for N/S travel in Mega Manila.         </td><td data-bbox="703 1861 1469 1939"> <b>Remarks:</b>            The line is an ambitious project for MM, particularly with major section underground along EDSA and its branch extension to Makati.         </td></tr> <tr> <td data-bbox="248 1951 703 1973"><b>Source:</b> Propose by JICA Roadmap Study</td><td data-bbox="703 1951 1469 1973"></td></tr> </table>	<b>Category:</b> Railway		<b>Project Title:</b> NS Line		<b>Location:</b> Metro Manila, Bulacan and Cavite Provinces		<b>Description:</b>  This line is totally on a new line alignment. It stretches from Cavite in the south to just north of MM border in Bulacan. It is estimated that there will 48 stations along its length of 68.8km. A substantial length (about 65% ~43.5km) will be underground in the Center of MM and in Makati/ BGC area		<b>Project Cost (PM):</b> 514,160		<b>Funding:</b> TBD		<b>Implementing Agency:</b> DOTC		<b>Status - Schedule:</b> Medium Term		<b>Project Need &amp; Initial Assessment:</b>  This N/S line through the heart of MM, and connecting very dense high-rise building areas of Makati/ Ortigas would generate around 1.9million Pax daily with average Peak hour line volume of about 25,000 PPHPD. The line will be a backbone for N/S travel in Mega Manila.	<b>Remarks:</b> The line is an ambitious project for MM, particularly with major section underground along EDSA and its branch extension to Makati.	<b>Source:</b> Propose by JICA Roadmap Study	
<b>Category:</b> Railway																					
<b>Project Title:</b> NS Line																					
<b>Location:</b> Metro Manila, Bulacan and Cavite Provinces																					
<b>Description:</b>  This line is totally on a new line alignment. It stretches from Cavite in the south to just north of MM border in Bulacan. It is estimated that there will 48 stations along its length of 68.8km. A substantial length (about 65% ~43.5km) will be underground in the Center of MM and in Makati/ BGC area																					
<b>Project Cost (PM):</b> 514,160																					
<b>Funding:</b> TBD																					
<b>Implementing Agency:</b> DOTC																					
<b>Status - Schedule:</b> Medium Term																					
<b>Project Need &amp; Initial Assessment:</b>  This N/S line through the heart of MM, and connecting very dense high-rise building areas of Makati/ Ortigas would generate around 1.9million Pax daily with average Peak hour line volume of about 25,000 PPHPD. The line will be a backbone for N/S travel in Mega Manila.	<b>Remarks:</b> The line is an ambitious project for MM, particularly with major section underground along EDSA and its branch extension to Makati.																				
<b>Source:</b> Propose by JICA Roadmap Study																					

Code	Project Profile															
M1, M4, M5, M6	<table border="1"> <tr> <td data-bbox="261 241 708 275"><b>Category:</b> Railway</td><td data-bbox="708 241 1453 275"></td></tr> <tr> <td colspan="2" data-bbox="261 275 708 331"><b>Project Title:</b> Secondary Line</td></tr> <tr> <td data-bbox="261 331 708 365"><b>Location:</b> Metro Manila, Rizal and Cavite Provinces</td><td data-bbox="708 331 1453 365"></td></tr> <tr> <td data-bbox="261 365 708 656"><b>Description:</b>  There are five secondary lines 3 in Metro Manila and two Cavite. The Marikina Line does extend to Rizal province for short distance. These lines would have dual role of serving the local areas for short distance local trip and to act feeder lines to the main LRT/MRT Lines in Metro Manila. The total length of five lines is estimated to be about 72km and 67 stations, providing good accessibility through high density of stations. Line-2 Paco--Makati--Pasig-Pateros line has been considered in the Short Term projects due to patronage is given higher priority.</td><td data-bbox="708 365 1453 656" rowspan="6">  </td></tr> <tr> <td data-bbox="261 656 708 701"><b>Project Cost (PM):</b> 102,160.00 (4-lines, 60.4km)</td></tr> <tr> <td data-bbox="261 701 708 745"><b>Funding:</b> TBD ODA/ PPP/ Local</td></tr> <tr> <td data-bbox="261 745 708 790"><b>Implementing Agency:</b> DOTC</td></tr> <tr> <td data-bbox="261 790 708 835"><b>Status - Schedule:</b> Medium to Long Term</td></tr> <tr> <td data-bbox="261 835 708 1093"> <b>Project Need &amp; Initial Assessment:</b>             The project need is essential on two counts:            i) The surrounding areas of MM like Marikina/ Cavite need their own high capacity mass transit systems, but the demand is not enough to warrant LRT or MRT system.            ii) The lines will act as feeder services to the proposed Do-Maximum plan LRT/MRT/Commuter lines.            Total patronage on these four lines is estimated to be about one million Pax daily with line volumes varying between 4,000 and 10,000pphd.         </td></tr> <tr> <td data-bbox="261 1093 708 1126"><b>Source:</b> Propose by JICA Roadmap Study</td><td data-bbox="708 1093 1453 1126"> <b>Remarks:</b>            It is good plan to get one line (Line-2 Paco-Makati-JPRizal-BGC-Pateros) to start in the short term, and build other lines at later dates as the demand builds up.         </td></tr> </table>	<b>Category:</b> Railway		<b>Project Title:</b> Secondary Line		<b>Location:</b> Metro Manila, Rizal and Cavite Provinces		<b>Description:</b>  There are five secondary lines 3 in Metro Manila and two Cavite. The Marikina Line does extend to Rizal province for short distance. These lines would have dual role of serving the local areas for short distance local trip and to act feeder lines to the main LRT/MRT Lines in Metro Manila. The total length of five lines is estimated to be about 72km and 67 stations, providing good accessibility through high density of stations. Line-2 Paco--Makati--Pasig-Pateros line has been considered in the Short Term projects due to patronage is given higher priority.		<b>Project Cost (PM):</b> 102,160.00 (4-lines, 60.4km)	<b>Funding:</b> TBD ODA/ PPP/ Local	<b>Implementing Agency:</b> DOTC	<b>Status - Schedule:</b> Medium to Long Term	<b>Project Need &amp; Initial Assessment:</b>  The project need is essential on two counts: i) The surrounding areas of MM like Marikina/ Cavite need their own high capacity mass transit systems, but the demand is not enough to warrant LRT or MRT system. ii) The lines will act as feeder services to the proposed Do-Maximum plan LRT/MRT/Commuter lines. Total patronage on these four lines is estimated to be about one million Pax daily with line volumes varying between 4,000 and 10,000pphd.	<b>Source:</b> Propose by JICA Roadmap Study	<b>Remarks:</b> It is good plan to get one line (Line-2 Paco-Makati-JPRizal-BGC-Pateros) to start in the short term, and build other lines at later dates as the demand builds up.
<b>Category:</b> Railway																
<b>Project Title:</b> Secondary Line																
<b>Location:</b> Metro Manila, Rizal and Cavite Provinces																
<b>Description:</b>  There are five secondary lines 3 in Metro Manila and two Cavite. The Marikina Line does extend to Rizal province for short distance. These lines would have dual role of serving the local areas for short distance local trip and to act feeder lines to the main LRT/MRT Lines in Metro Manila. The total length of five lines is estimated to be about 72km and 67 stations, providing good accessibility through high density of stations. Line-2 Paco--Makati--Pasig-Pateros line has been considered in the Short Term projects due to patronage is given higher priority.																
<b>Project Cost (PM):</b> 102,160.00 (4-lines, 60.4km)																
<b>Funding:</b> TBD ODA/ PPP/ Local																
<b>Implementing Agency:</b> DOTC																
<b>Status - Schedule:</b> Medium to Long Term																
<b>Project Need &amp; Initial Assessment:</b>  The project need is essential on two counts: i) The surrounding areas of MM like Marikina/ Cavite need their own high capacity mass transit systems, but the demand is not enough to warrant LRT or MRT system. ii) The lines will act as feeder services to the proposed Do-Maximum plan LRT/MRT/Commuter lines. Total patronage on these four lines is estimated to be about one million Pax daily with line volumes varying between 4,000 and 10,000pphd.																
<b>Source:</b> Propose by JICA Roadmap Study	<b>Remarks:</b> It is good plan to get one line (Line-2 Paco-Makati-JPRizal-BGC-Pateros) to start in the short term, and build other lines at later dates as the demand builds up.															
P-2, P-3	<table border="1"> <tr> <td data-bbox="261 1160 708 1193"><b>Category:</b> Railway</td><td data-bbox="708 1160 1453 1193"></td></tr> <tr> <td colspan="2" data-bbox="261 1193 708 1249"><b>Project Title:</b> NS Commuter South Extension and North Extension</td></tr> <tr> <td data-bbox="261 1249 708 1305"><b>Location:</b> Tarlac, Pampanga, Bulacan, Laguna and Batangas Provinces</td><td data-bbox="708 1249 1453 1305"></td></tr> <tr> <td data-bbox="261 1305 708 1574"><b>Description:</b>  This is an extension of the Suburban Railway (or Commuter Line) , which takes advantage of the PNR alignment. These will traverse Calamba to Batangas in the south for 48 km length with about 12 stations. In the north, it will run from Malolos to Tarlac an 81km long extension with about 20 stations.</td><td data-bbox="708 1305 1453 1574" rowspan="6">  </td></tr> <tr> <td data-bbox="261 1574 708 1619"><b>Project Cost (PM):</b> 47,680</td></tr> <tr> <td data-bbox="261 1619 708 1664"><b>Funding:</b> ODA</td></tr> <tr> <td data-bbox="261 1664 708 1709"><b>Implementing Agency:</b> DOTC</td></tr> <tr> <td data-bbox="261 1709 708 1753"><b>Status - Schedule:</b> Long Term</td></tr> <tr> <td data-bbox="261 1753 708 1977"> <b>Project Need &amp; Initial Assessment:</b>             It is estimated that the patronage on two lines would be around 1/2 million Pax by 2030. Detailed feasibility study with proper station locations is need to further assess their feasibility.         </td></tr> <tr> <td data-bbox="261 1977 708 2011"><b>Source:</b> Propose by JICA Roadmap Study</td><td data-bbox="708 1977 1453 2011"> <b>Remarks:</b>            This north-south service will open up areas to afford opportunities for developing new towns with sub-urban railway in the peri-urban areas of Metro Manila. This can also serve as an avenue to integrated efforts for the resettlement of families, residing in flood prone areas, from Metro Manila to the new towns. Likewise, it will provide opportunities for families who need affordable housing and good living environment in the suburbs.         </td></tr> </table>	<b>Category:</b> Railway		<b>Project Title:</b> NS Commuter South Extension and North Extension		<b>Location:</b> Tarlac, Pampanga, Bulacan, Laguna and Batangas Provinces		<b>Description:</b>  This is an extension of the Suburban Railway (or Commuter Line) , which takes advantage of the PNR alignment. These will traverse Calamba to Batangas in the south for 48 km length with about 12 stations. In the north, it will run from Malolos to Tarlac an 81km long extension with about 20 stations.		<b>Project Cost (PM):</b> 47,680	<b>Funding:</b> ODA	<b>Implementing Agency:</b> DOTC	<b>Status - Schedule:</b> Long Term	<b>Project Need &amp; Initial Assessment:</b>  It is estimated that the patronage on two lines would be around 1/2 million Pax by 2030. Detailed feasibility study with proper station locations is need to further assess their feasibility.	<b>Source:</b> Propose by JICA Roadmap Study	<b>Remarks:</b> This north-south service will open up areas to afford opportunities for developing new towns with sub-urban railway in the peri-urban areas of Metro Manila. This can also serve as an avenue to integrated efforts for the resettlement of families, residing in flood prone areas, from Metro Manila to the new towns. Likewise, it will provide opportunities for families who need affordable housing and good living environment in the suburbs.
<b>Category:</b> Railway																
<b>Project Title:</b> NS Commuter South Extension and North Extension																
<b>Location:</b> Tarlac, Pampanga, Bulacan, Laguna and Batangas Provinces																
<b>Description:</b>  This is an extension of the Suburban Railway (or Commuter Line) , which takes advantage of the PNR alignment. These will traverse Calamba to Batangas in the south for 48 km length with about 12 stations. In the north, it will run from Malolos to Tarlac an 81km long extension with about 20 stations.																
<b>Project Cost (PM):</b> 47,680																
<b>Funding:</b> ODA																
<b>Implementing Agency:</b> DOTC																
<b>Status - Schedule:</b> Long Term																
<b>Project Need &amp; Initial Assessment:</b>  It is estimated that the patronage on two lines would be around 1/2 million Pax by 2030. Detailed feasibility study with proper station locations is need to further assess their feasibility.																
<b>Source:</b> Propose by JICA Roadmap Study	<b>Remarks:</b> This north-south service will open up areas to afford opportunities for developing new towns with sub-urban railway in the peri-urban areas of Metro Manila. This can also serve as an avenue to integrated efforts for the resettlement of families, residing in flood prone areas, from Metro Manila to the new towns. Likewise, it will provide opportunities for families who need affordable housing and good living environment in the suburbs.															

Code	Project Profile																				
E3	<table border="1"> <tr> <td data-bbox="245 241 703 275"><b>Category:</b> Road-based Public Transport</td><td data-bbox="703 241 1469 275"></td></tr> <tr> <td colspan="2" data-bbox="245 286 703 320"><b>Project Title:</b> BRT System 2 (EDSA-Binagunan)</td></tr> <tr> <td data-bbox="245 331 703 365"><b>Location:</b> Metro Manila, Rizal Province</td><td data-bbox="703 331 1469 365"></td></tr> <tr> <td data-bbox="245 376 703 667"> <b>Description:</b>             The project detail will be defined in the project of BRT System 1 in short term projects. However, one of the suggested route is from EDSA to Binagunan in Rizal Province (24.24-kilometer). This route is a partial same as the proposed BRT system by the World Bank Feasibility Study.         </td><td data-bbox="703 331 1469 958"> <b>Proposed route of BRT System (tentative)</b>   </td></tr> <tr> <td data-bbox="245 678 703 712"><b>Project Cost (PM):</b> 3,500.00</td><td data-bbox="703 678 1469 712"></td></tr> <tr> <td data-bbox="245 723 703 757"><b>Funding:</b> TBD</td><td data-bbox="703 723 1469 757"></td></tr> <tr> <td data-bbox="245 768 703 801"><b>Implementing Agency:</b> DOTC</td><td data-bbox="703 768 1469 801"></td></tr> <tr> <td data-bbox="245 813 703 846"><b>Status - Schedule:</b> Medium term</td><td data-bbox="703 813 1469 846"></td></tr> <tr> <td data-bbox="245 857 703 1037"> <b>Project Need &amp; Initial Assessment:</b>             The BRT System will function as a feeder services from Rizal Province to Metro Manila. This area needs their own mass transit system, however, there is not enough demand to introduce LRT or MRT system.         </td><td data-bbox="703 857 1469 1037"> <b>Remarks:</b>   </td></tr> <tr> <td colspan="2" data-bbox="245 1048 703 1081"><b>Source:</b> Propose by JICA Roadmap Study</td></tr> </table>	<b>Category:</b> Road-based Public Transport		<b>Project Title:</b> BRT System 2 (EDSA-Binagunan)		<b>Location:</b> Metro Manila, Rizal Province		<b>Description:</b>  The project detail will be defined in the project of BRT System 1 in short term projects. However, one of the suggested route is from EDSA to Binagunan in Rizal Province (24.24-kilometer). This route is a partial same as the proposed BRT system by the World Bank Feasibility Study.	<b>Proposed route of BRT System (tentative)</b> 	<b>Project Cost (PM):</b> 3,500.00		<b>Funding:</b> TBD		<b>Implementing Agency:</b> DOTC		<b>Status - Schedule:</b> Medium term		<b>Project Need &amp; Initial Assessment:</b>  The BRT System will function as a feeder services from Rizal Province to Metro Manila. This area needs their own mass transit system, however, there is not enough demand to introduce LRT or MRT system.	<b>Remarks:</b>  	<b>Source:</b> Propose by JICA Roadmap Study	
<b>Category:</b> Road-based Public Transport																					
<b>Project Title:</b> BRT System 2 (EDSA-Binagunan)																					
<b>Location:</b> Metro Manila, Rizal Province																					
<b>Description:</b>  The project detail will be defined in the project of BRT System 1 in short term projects. However, one of the suggested route is from EDSA to Binagunan in Rizal Province (24.24-kilometer). This route is a partial same as the proposed BRT system by the World Bank Feasibility Study.	<b>Proposed route of BRT System (tentative)</b> 																				
<b>Project Cost (PM):</b> 3,500.00																					
<b>Funding:</b> TBD																					
<b>Implementing Agency:</b> DOTC																					
<b>Status - Schedule:</b> Medium term																					
<b>Project Need &amp; Initial Assessment:</b>  The BRT System will function as a feeder services from Rizal Province to Metro Manila. This area needs their own mass transit system, however, there is not enough demand to introduce LRT or MRT system.	<b>Remarks:</b>  																				
<b>Source:</b> Propose by JICA Roadmap Study																					
E-4	<table border="1"> <tr> <td data-bbox="245 1104 703 1137"><b>Category:</b> Road-based Public Transport</td><td data-bbox="703 1104 1469 1137"></td></tr> <tr> <td colspan="2" data-bbox="245 1149 703 1182"><b>Project Title:</b> Bus Modernization Project</td></tr> <tr> <td data-bbox="245 1193 703 1227"><b>Location:</b> Metro Manila</td><td data-bbox="703 1193 1469 1227"></td></tr> <tr> <td data-bbox="245 1238 703 1529"> <b>Description:</b>             Comprehensive approach is necessary to modernize bus system and services. The project includes improvement of bus fleet and bus terminals, route planning, fare setting and collection, and others.         </td><td data-bbox="703 1193 1469 1821"> <div> <div>CNG Bus</div>  </div> <div> <div>Electric Bus</div>  </div> <div> <div>Bus Terminal</div>  </div> <div> <div>Bus Stop</div>  </div> <div>  </div> <div> <div>Fare Collection with IC Card</div>  </div> </td></tr> <tr> <td data-bbox="245 1541 703 1574"><b>Project Cost (PM):</b> 25,000.00</td><td data-bbox="703 1541 1469 1574"></td></tr> <tr> <td data-bbox="245 1585 703 1619"><b>Funding:</b> TBD</td><td data-bbox="703 1585 1469 1619"></td></tr> <tr> <td data-bbox="245 1630 703 1664"><b>Implementing Agency:</b> DOTC</td><td data-bbox="703 1630 1469 1664"></td></tr> <tr> <td data-bbox="245 1675 703 1709"><b>Status - Schedule:</b> Medium term</td><td data-bbox="703 1675 1469 1709"></td></tr> <tr> <td data-bbox="245 1720 703 1910"> <b>Project Need &amp; Initial Assessment:</b>             More than 70% of people use buses and jeepneys for travel. However, The bus services are not provided effectively and efficiently. Replacement of bus fleets will contribute to improve air quality. The improvement of bus facilities can provide better accessibility to bus services and lessen the traffic congestions near the bus terminals.         </td><td data-bbox="703 1720 1469 1910"> <b>Remarks:</b>            Bus services are operated by private sector. Therefore, it is difficult to improve the services without the government subsidy or support.         </td></tr> <tr> <td colspan="2" data-bbox="245 1921 703 1955"><b>Source:</b> Propose by JICA Roadmap Study</td></tr> </table>	<b>Category:</b> Road-based Public Transport		<b>Project Title:</b> Bus Modernization Project		<b>Location:</b> Metro Manila		<b>Description:</b>  Comprehensive approach is necessary to modernize bus system and services. The project includes improvement of bus fleet and bus terminals, route planning, fare setting and collection, and others.	<div> <div>CNG Bus</div>  </div> <div> <div>Electric Bus</div>  </div> <div> <div>Bus Terminal</div>  </div> <div> <div>Bus Stop</div>  </div> <div>  </div> <div> <div>Fare Collection with IC Card</div>  </div>	<b>Project Cost (PM):</b> 25,000.00		<b>Funding:</b> TBD		<b>Implementing Agency:</b> DOTC		<b>Status - Schedule:</b> Medium term		<b>Project Need &amp; Initial Assessment:</b>  More than 70% of people use buses and jeepneys for travel. However, The bus services are not provided effectively and efficiently. Replacement of bus fleets will contribute to improve air quality. The improvement of bus facilities can provide better accessibility to bus services and lessen the traffic congestions near the bus terminals.	<b>Remarks:</b> Bus services are operated by private sector. Therefore, it is difficult to improve the services without the government subsidy or support.	<b>Source:</b> Propose by JICA Roadmap Study	
<b>Category:</b> Road-based Public Transport																					
<b>Project Title:</b> Bus Modernization Project																					
<b>Location:</b> Metro Manila																					
<b>Description:</b>  Comprehensive approach is necessary to modernize bus system and services. The project includes improvement of bus fleet and bus terminals, route planning, fare setting and collection, and others.	<div> <div>CNG Bus</div>  </div> <div> <div>Electric Bus</div>  </div> <div> <div>Bus Terminal</div>  </div> <div> <div>Bus Stop</div>  </div> <div>  </div> <div> <div>Fare Collection with IC Card</div>  </div>																				
<b>Project Cost (PM):</b> 25,000.00																					
<b>Funding:</b> TBD																					
<b>Implementing Agency:</b> DOTC																					
<b>Status - Schedule:</b> Medium term																					
<b>Project Need &amp; Initial Assessment:</b>  More than 70% of people use buses and jeepneys for travel. However, The bus services are not provided effectively and efficiently. Replacement of bus fleets will contribute to improve air quality. The improvement of bus facilities can provide better accessibility to bus services and lessen the traffic congestions near the bus terminals.	<b>Remarks:</b> Bus services are operated by private sector. Therefore, it is difficult to improve the services without the government subsidy or support.																				
<b>Source:</b> Propose by JICA Roadmap Study																					

Code	Project Profile	
E5	<b>Category:</b> Road-based Public Transport <b>Project Title:</b> Jeepney Modernization Project	
	<div> <b>Location:</b> Metro Manila           </div> <div> <b>Description:</b>            Modernization of jeepney will improve safety and air quality. At the same time of the replacement of vehicles, operation and management of PUJ shall be improved. The replaced vehicles should be low emission vehicles (LEVs).         </div> <div> <b>Project Cost (PM):</b> 30,000.00         </div> <div> <b>Funding:</b> TBD         </div> <div> <b>Implementing Agency:</b> MMDA         </div> <div> <b>Status - Schedule:</b> Medium term         </div> <div> <b>Project Need &amp; Initial Assessment:</b>            Jeepney causes many traffic problems such as traffic congestions due to loading and unloading of passengers, air pollutions, and others. However, many people use jeepney as feeder transport and main transport. Therefore, the modernization of jeepney is necessary to improve transport environment for all road transport modes.         </div> <div> <b>Source:</b> Propose by JICA Roadmap Study         </div>	 
F-1	<b>Category:</b> Traffic Management <b>Project Title:</b> Smart Signalization Phase 6	
	<div> <b>Location:</b> Metro Manila           </div> <div> <b>Description:</b>            This project will be the continuous project of the Modernization of Traffic Signaling System in short term project.            The project detail will be defined in the short term project.         </div> <div> <b>Project Cost (PM):</b> 3,500.00         </div> <div> <b>Funding:</b> TBD         </div> <div> <b>Implementing Agency:</b> MMDA         </div> <div> <b>Status - Schedule:</b> Medium term         </div> <div> <b>Project Need &amp; Initial Assessment:</b> </div> <div> <b>Source:</b> Propose by JICA Roadmap Study         </div>	<b>Image of modern Traffic Command Center</b> 



Code	Project Profile	
F-4	<b>Category:</b> Traffic Management <b>Project Title:</b> ITS: Traffic Management <b>Location:</b> Metro Manila <b>Description:</b> Based on the results of the Comprehensive Traffic Management Study in short term project, the implemented projects and schedule will be determined. <b>Project Cost (PM):</b> 1,000.00 <b>Funding:</b> TBD <b>Implementing Agency:</b> MMDA <b>Status - Schedule:</b> Medium term <b>Project Need &amp; Initial Assessment:</b>  <b>Source:</b> Propose by JICA Roadmap Study	<b>Exmample of Traffic Management System</b> 
		<b>Remarks:</b>  
F-5	<b>Category:</b> Traffic Management <b>Project Title:</b> ITS: Public Transport <b>Location:</b> Metro Manila <b>Description:</b> The project detailed will be defined in the Public Road Passenger Transport Reform Study in the short term project. However, ITS is useful to manage the public transport services (e.g. operating schedule, fare collection, manage drivers, etc.) <b>Project Cost (PM):</b> 750.00 <b>Funding:</b> <b>Implementing Agency:</b> MMDA <b>Status - Schedule:</b> Medium term <b>Project Need &amp; Initial Assessment:</b>  <b>Source:</b> Propose by JICA Roadmap Study	
		<b>Remarks:</b>  

